

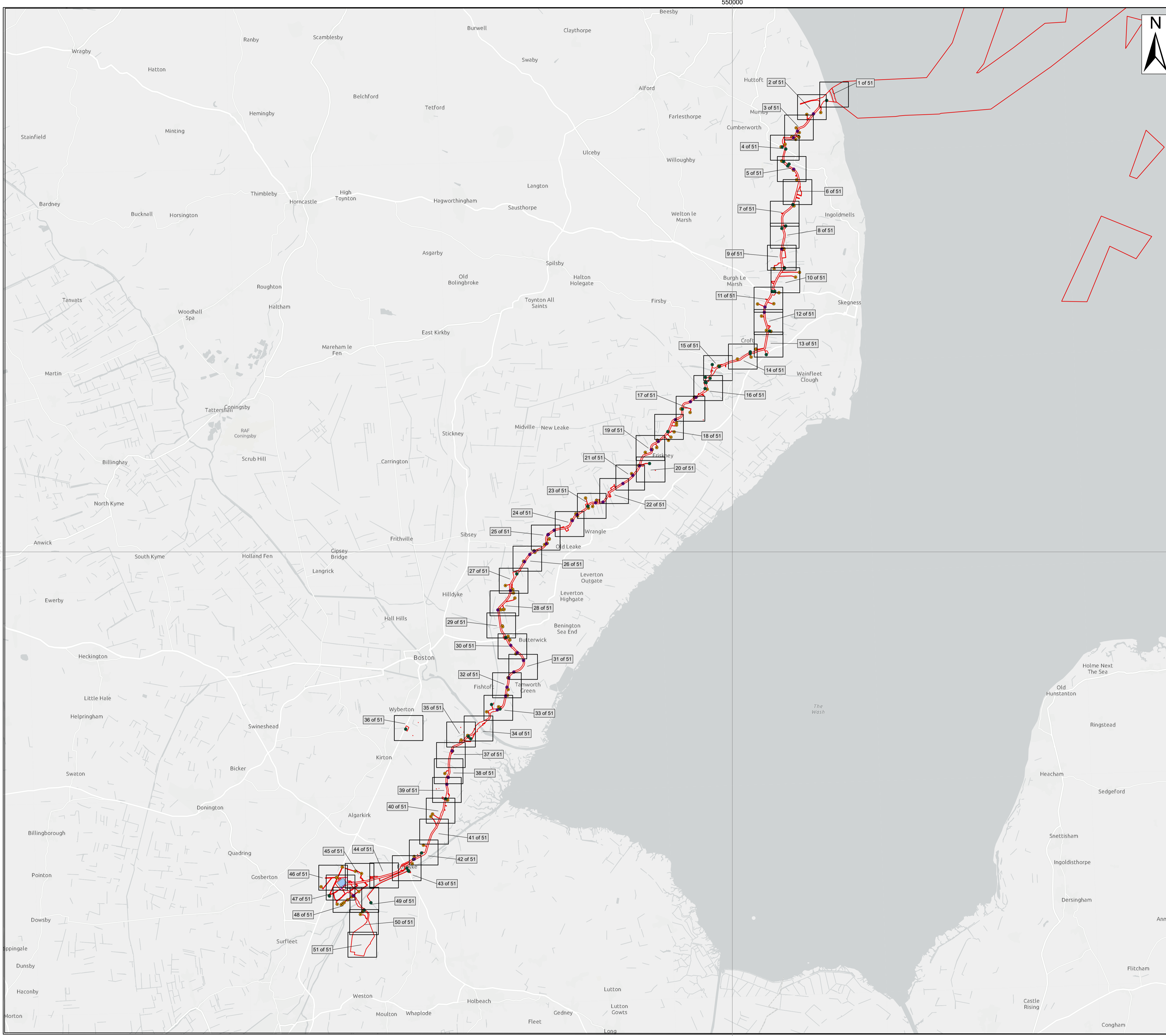
Outer Dowsing Offshore Wind Plans

2.9 Access to Works Plan

Date: July 2024

Document Reference: 2.9
Pursuant to APFP Regulation: 5(2)(k)
Rev: 2.0

Company:	Outer Dowsing Offshore Wind			Asset:	Whole Asset	
Project:	Whole Wind Farm			Sub Project/Package:	Whole Asset	
Document Title or Description:	2.9 Access to Works Plan					
Internal Document Number:	PP1-ODOW-DEV-CS-PLN-0019_02			3 rd Party Doc No (If applicable):	N/A	
Rev No.	Date	Status / Reason for Issue	Author	Checked by	Reviewed by	Approved by
1.0	March 2024	DCO Application	Outer Dowsing	Shepherd & Wedderburn	Outer Dowsing	Outer Dowsing
2.0	July 2024	Response to Section 51 Advice	Outer Dowsing	Shepherd & Wedderburn	Outer Dowsing	Outer Dowsing



Legend

- Order Limits
- Construction Access Point (AC)
- Haul Road Crossing (HC)
- Enabling Access Point (EA)
- Permanent Access Track
- Temporary Access Track
- Enabling Access Track
- Unscheduled Access Track (Construction)
- Onshore Substation

Source:
 Contains Esri Community Maps Contributors, Esri UK, Esri, TomTom, Garmin, Foursquare, GeoTechnologies, Inc, METI/NASA, USGS, Esri UK, Esri, TomTom, Garmin, Foursquare, GeoTechnologies, Inc, METI/NASA, USGS, Esri UK, Esri, TomTom, Garmin, FAO, NOAA, USGS.
 Based upon the Ordnance Survey Map with the sanction of the controller of HM Stationery Office. Crown Copyright Reserved. © OS Licence No. 0100031673

Notes:	Status: Pre-examination Update
---------------	--

Onshore Coordinate System
 Datum: OSGB 1936
 Spheroid: Airy 1830
 Projection: British National Grid
 Central Meridian: 2 W
 Vertical Reference: Newlyn



Outer Dowsing Offshore Wind 2.9 Access to Works Plan V2 DCO Application

Drawing No: PP1-ODOW-DEV-CS-PLN-0019_02

Drawing: Overview Sheet			Page Size: A1		
Rev No:	Date	Description	Drawn	Checked	Approved
1.0	March 2024	DCO Application Issue	GC	ODOW	ODOW
2.0	June 2024	Response to Section 51 Advice	GC	ODOW	ODOW



This document may only be used for the purpose for which it was commissioned and in accordance with the terms of engagement for that commission. Unauthorised use of this document in any form whatsoever is prohibited.

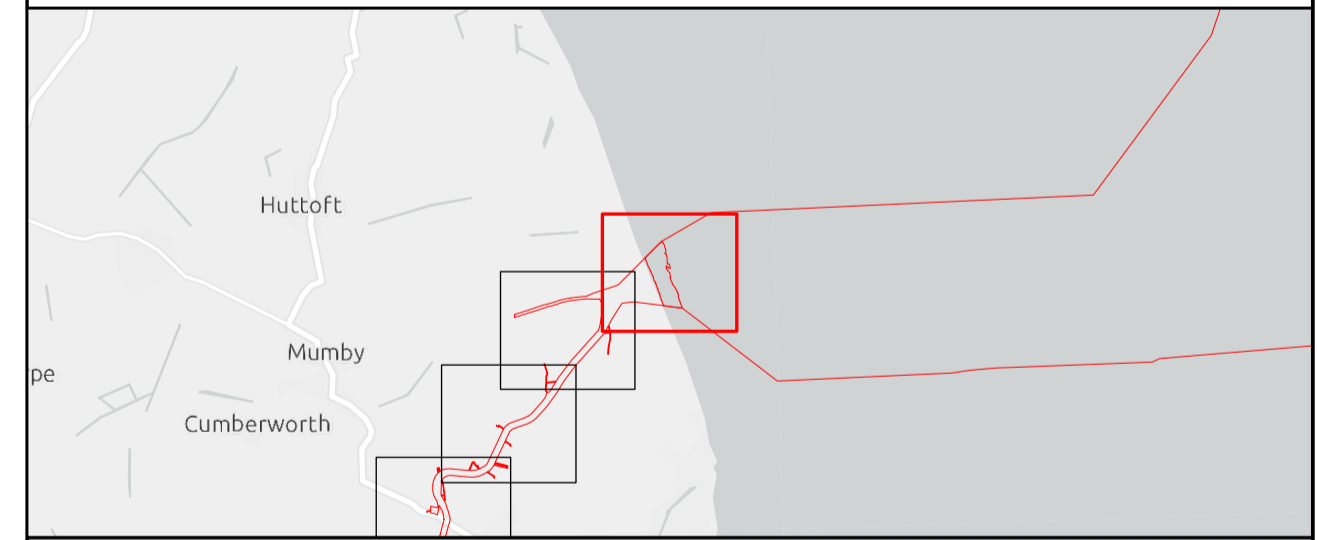
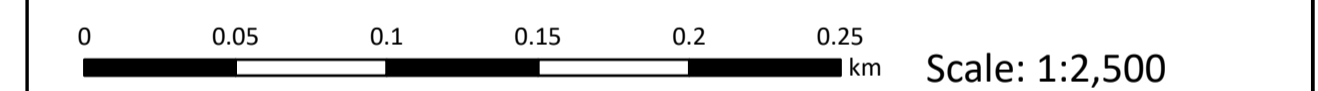


- Legend**
- Order Limits
 - Sheet Extent
 - Construction Access Point (AC)
 - Permanent Access Track
 - Temporary Access Track
 - Enabling Access Track

Source:
 Contains Esri Community Maps Contributors, Esri UK, Esri, TomTom, Garmin, Foursquare, GeoTechnologies, Inc, METI/NASA, USGS, Esri UK, Esri, TomTom, Garmin, Foursquare, GeoTechnologies, Inc, METI/NASA, USGS.
 Based upon the Ordnance Survey Map with the sanction of the controller of HM Stationery Office. Crown Copyright Reserved. © OS Licence No. 0100031673

Notes:	Status: Pre-examination Update
--------	-----------------------------------

Onshore Coordinate System
 Datum: OSGB 1936
 Spheroid: Airy 1830
 Projection: British National Grid
 Central Meridian: 2 W
 Vertical Reference: Newlyn




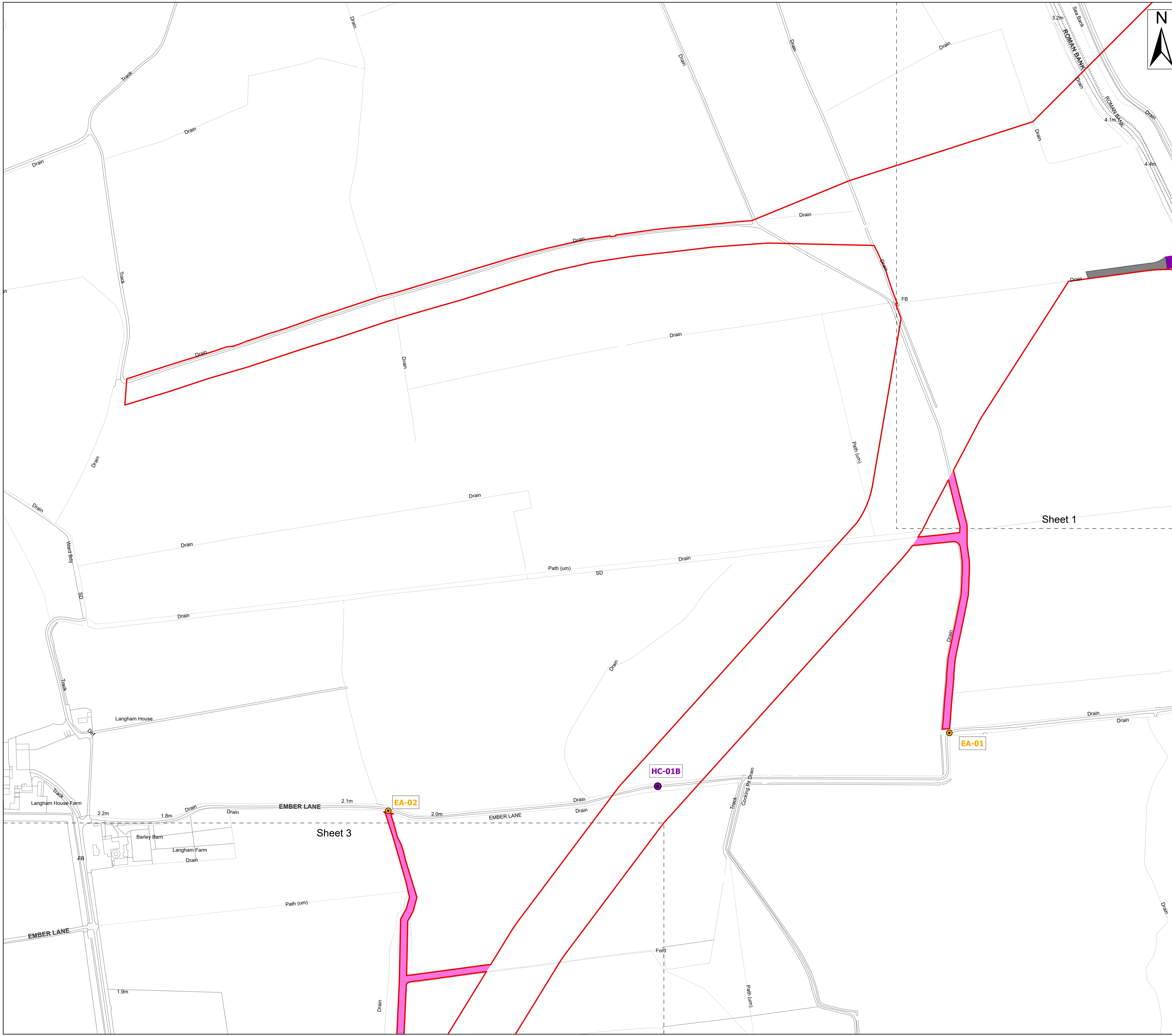
Outer Dowsing Offshore Wind 2.9 Access to Works Plan V2 DCO Application

Drawing No: PP1-ODOW-DEV-CS-PLN-0019_02

Drawing: 1 of 51			Page Size: A1		
Rev No:	Date	Description	Drawn	Checked	Approved
1.0	March 2024	DCO Application Issue	GC	ODOW	ODOW
2.0	June 2024	Response to Section 51 Advice	GC	ODOW	ODOW



This document may only be used for the purpose for which it was commissioned and in accordance with the terms of engagement for that commission. Unauthorised use of this document in any form whatsoever is prohibited.



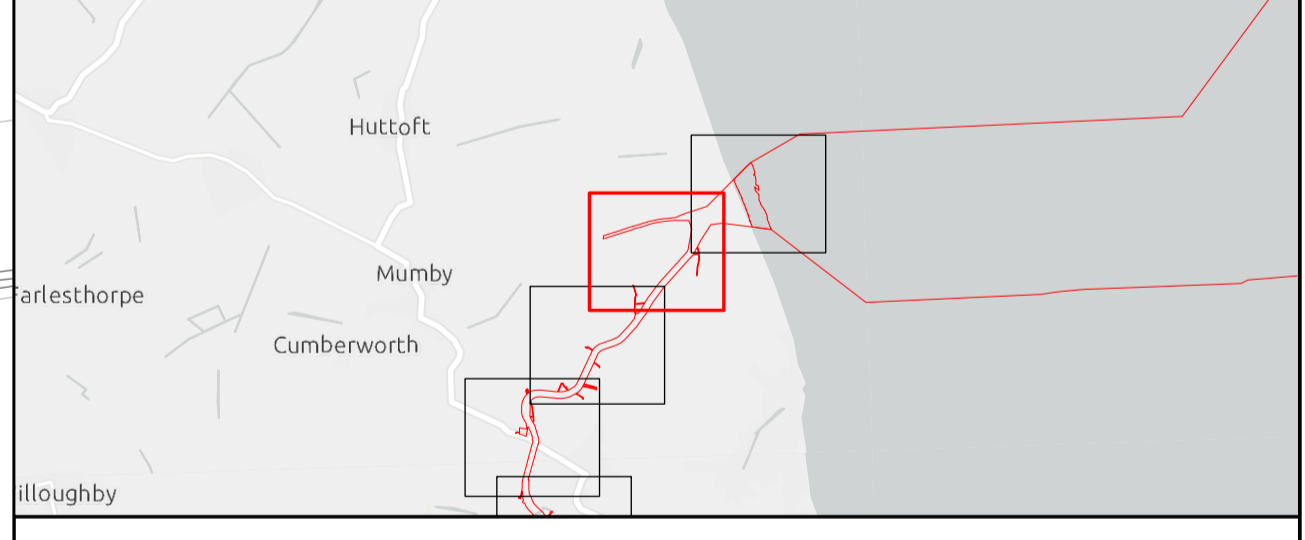
Legend

- Order Limits
- Sheet Extent
- Haul Road Crossing (HC)
- Enabling Access Point (EA)
- Permanent Access Track
- Temporary Access Track
- Enabling Access Track

Source:
 Contains Esri Community Maps Contributors, Esri UK, Esri, TomTom, Garmin, Foursquare, GeoTechnologies, Inc, METI/NASA, USGS, Esri UK, Esri, TomTom, Garmin, Foursquare, GeoTechnologies, Inc, METI/NASA, USGS.
 Based upon the Ordnance Survey Map with the sanction of the controller of HM Stationery Office. Crown Copyright Reserved. © OS Licence No. 0100031673

Notes:	Status: Pre-examination Update
--------	-----------------------------------

Onshore Coordinate System
 Datum: OSGB 1936
 Spheroid: Airy 1830
 Projection: British National Grid
 Central Meridian: 2 W
 Vertical Reference: Newlyn



Outer Dowsing Offshore Wind 2.9 Access to Works Plan V2 DCO Application


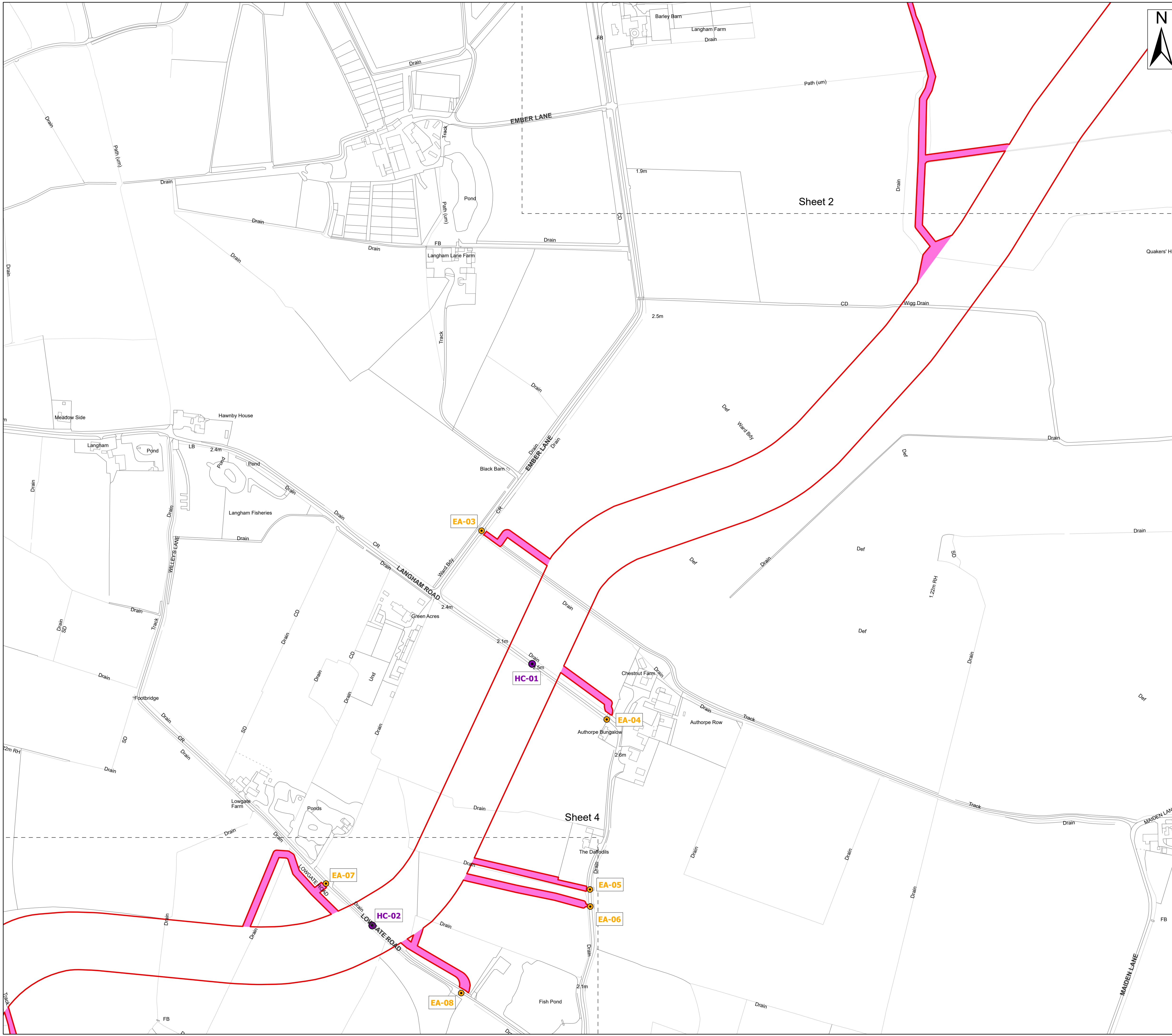
Drawing No: PP1-ODOW-DEV-CS-PLN-0019_02

Drawing: 2 of 51 Page Size: A1

Rev No:	Date	Description	Drawn	Checked	Approved
1.0	March 2024	DCO Application Issue	GC	ODOW	ODOW
2.0	June 2024	Response to Section 51 Advice	GC	ODOW	ODOW



This document may only be used for the purpose for which it was commissioned and in accordance with the terms of engagement for that commission. Unauthorised use of this document in any form whatsoever is prohibited.

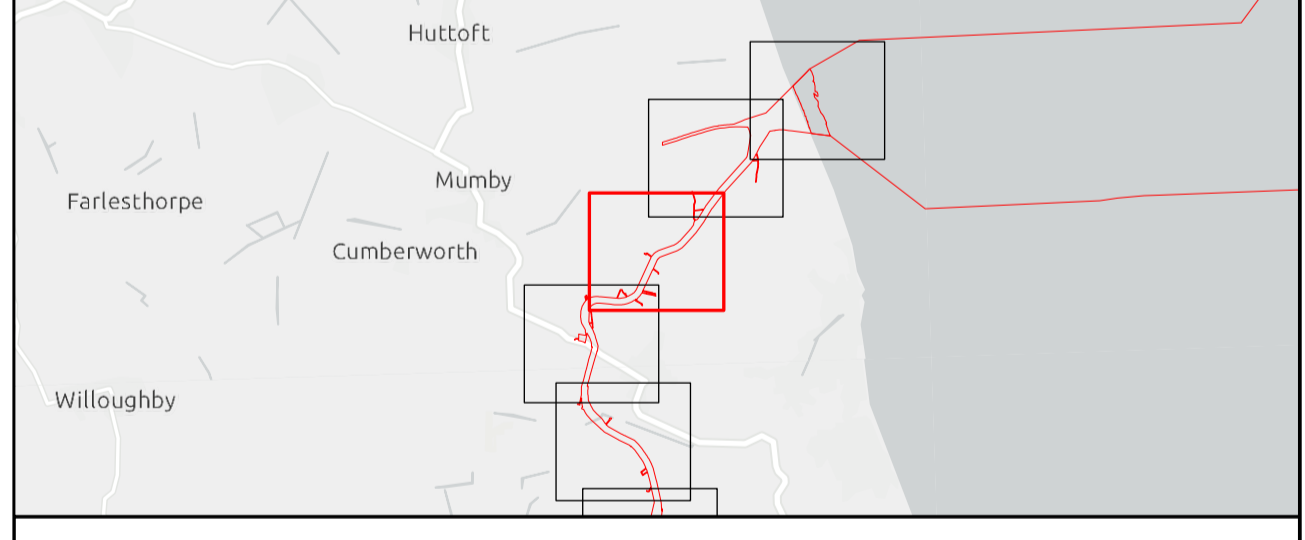


- Legend**
- Order Limits
 - Sheet Extent
 - Haul Road Crossing (HC)
 - Enabling Access Point (EA)
 - Enabling Access Track

Source:
 Contains Esri Community Maps Contributors, Esri UK, Esri, TomTom, Garmin, Foursquare, GeoTechnologies, Inc, METI/NASA, USGS, Esri UK, Esri, TomTom, Garmin, Foursquare, GeoTechnologies, Inc, METI/NASA, USGS.
 Based upon the Ordnance Survey Map with the sanction of the controller of HM Stationery Office. Crown Copyright Reserved. © OS Licence No. 0100031673

Notes:	Status: Pre-examination Update
--------	-----------------------------------

Onshore Coordinate System
 Datum: OSGB 1936
 Spheroid: Airy 1830
 Projection: British National Grid
 Central Meridian: 2 W
 Vertical Reference: Newlyn

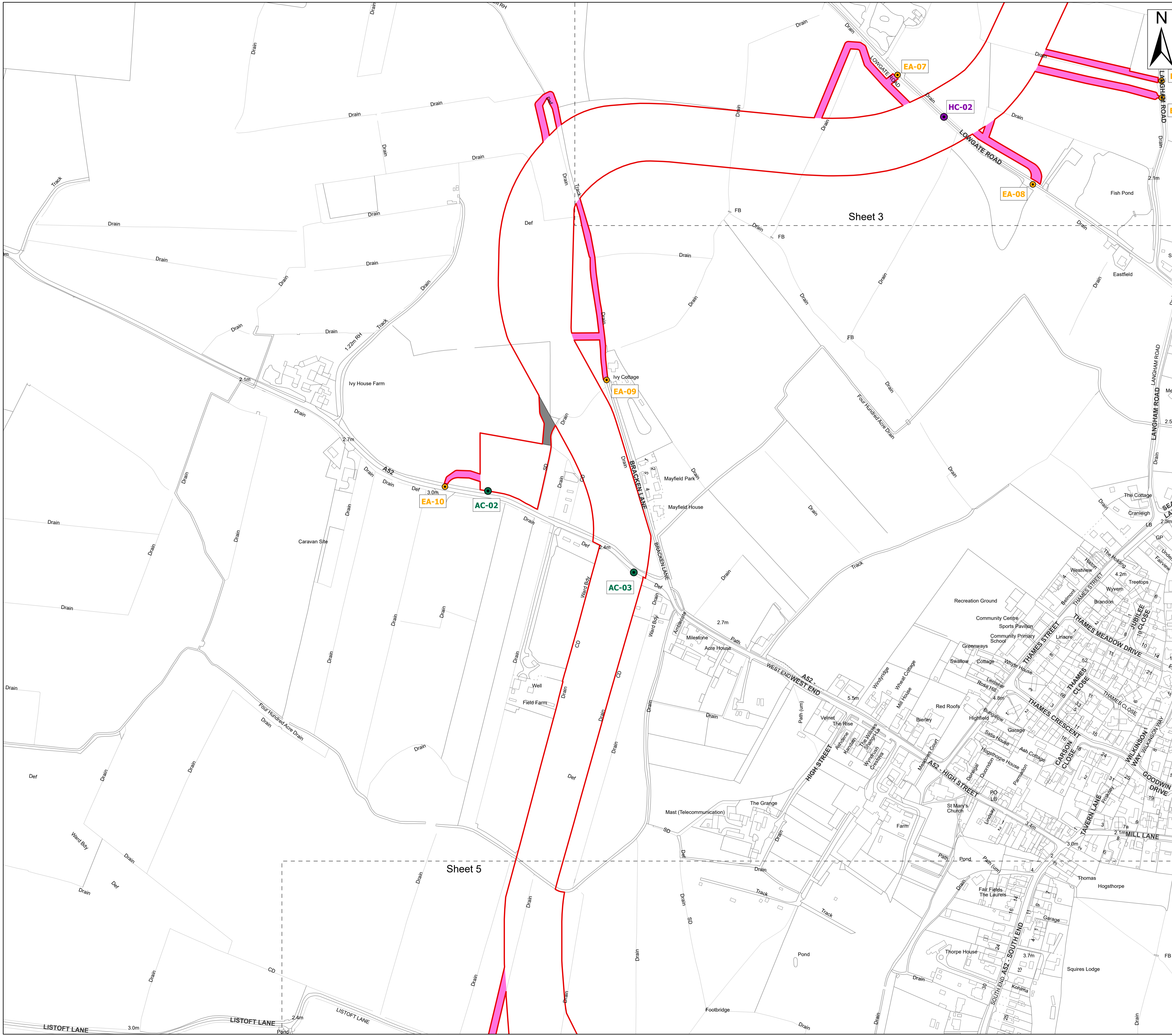


Outer Dowsing Offshore Wind 2.9 Access to Works Plan V2 DCO Application

Drawing No: PP1-ODOW-DEV-CS-PLN-0019_02			Drawing: 3 of 51			Page Size: A1		
Rev No:	Date	Description	Drawn	Checked	Approved			
1.0	March 2024	DCO Application Issue	GC	ODOW	ODOW			
2.0	June 2024	Response to Section 51 Advice	GC	ODOW	ODOW			



This document may only be used for the purpose for which it was commissioned and in accordance with the terms of engagement for that commission. Unauthorised use of this document in any form whatsoever is prohibited.



Legend

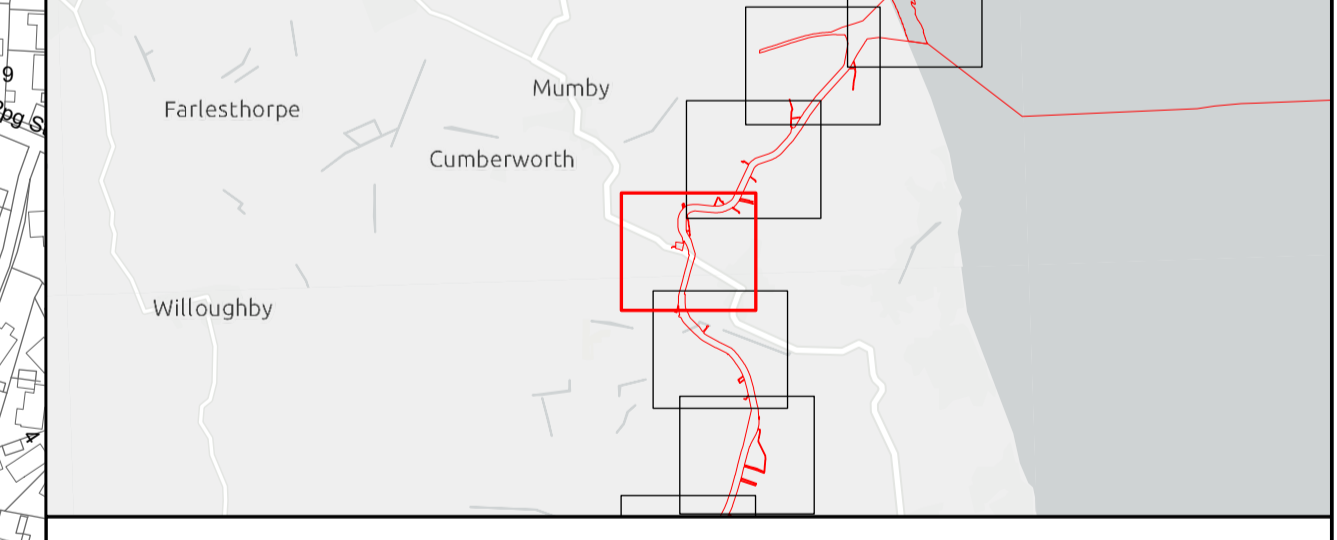
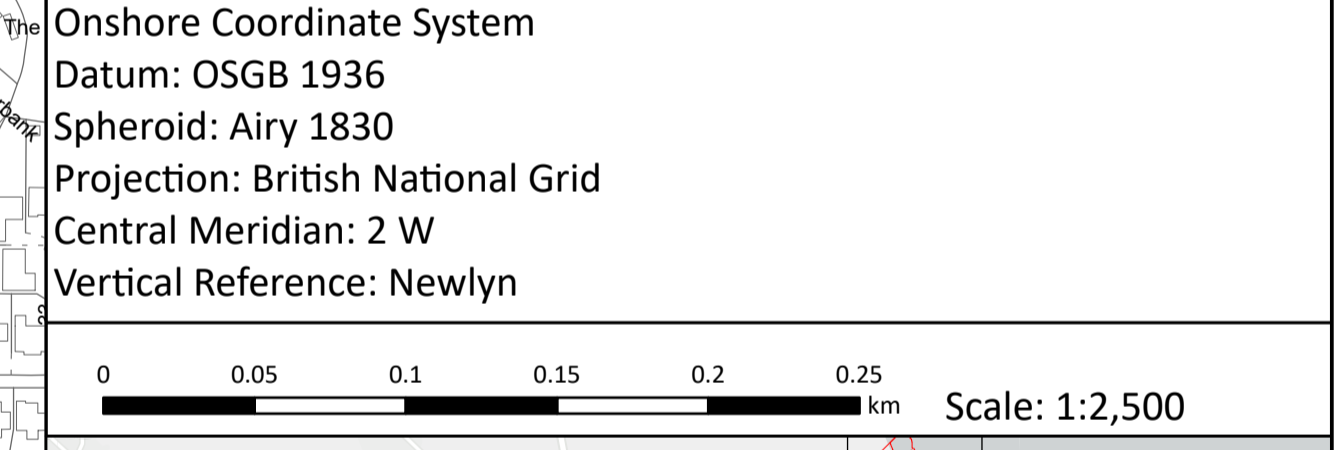
- Order Limits
- Sheet Extent
- Construction Access Point (AC)
- Haul Road Crossing (HC)
- Enabling Access Point (EA)
- Temporary Access Track
- Enabling Access Track

Source:
 Contains Esri Community Maps Contributors, Esri UK, Esri, TomTom, Garmin, Foursquare, GeoTechnologies, Inc, METI/NASA, USGS, Esri UK, Esri, TomTom, Garmin, Foursquare, GeoTechnologies, Inc, METI/NASA, USGS.
 Based upon the Ordnance Survey Map with the sanction of the controller of HM Stationary Office. Crown Copyright Reserved. © OS Licence No. 0100031673

Notes:

Onshore Coordinate System
 Datum: OSGB 1936
 Spheroid: Airy 1830
 Projection: British National Grid
 Central Meridian: 2 W
 Vertical Reference: Newlyn

Status:
 Pre-examination Update



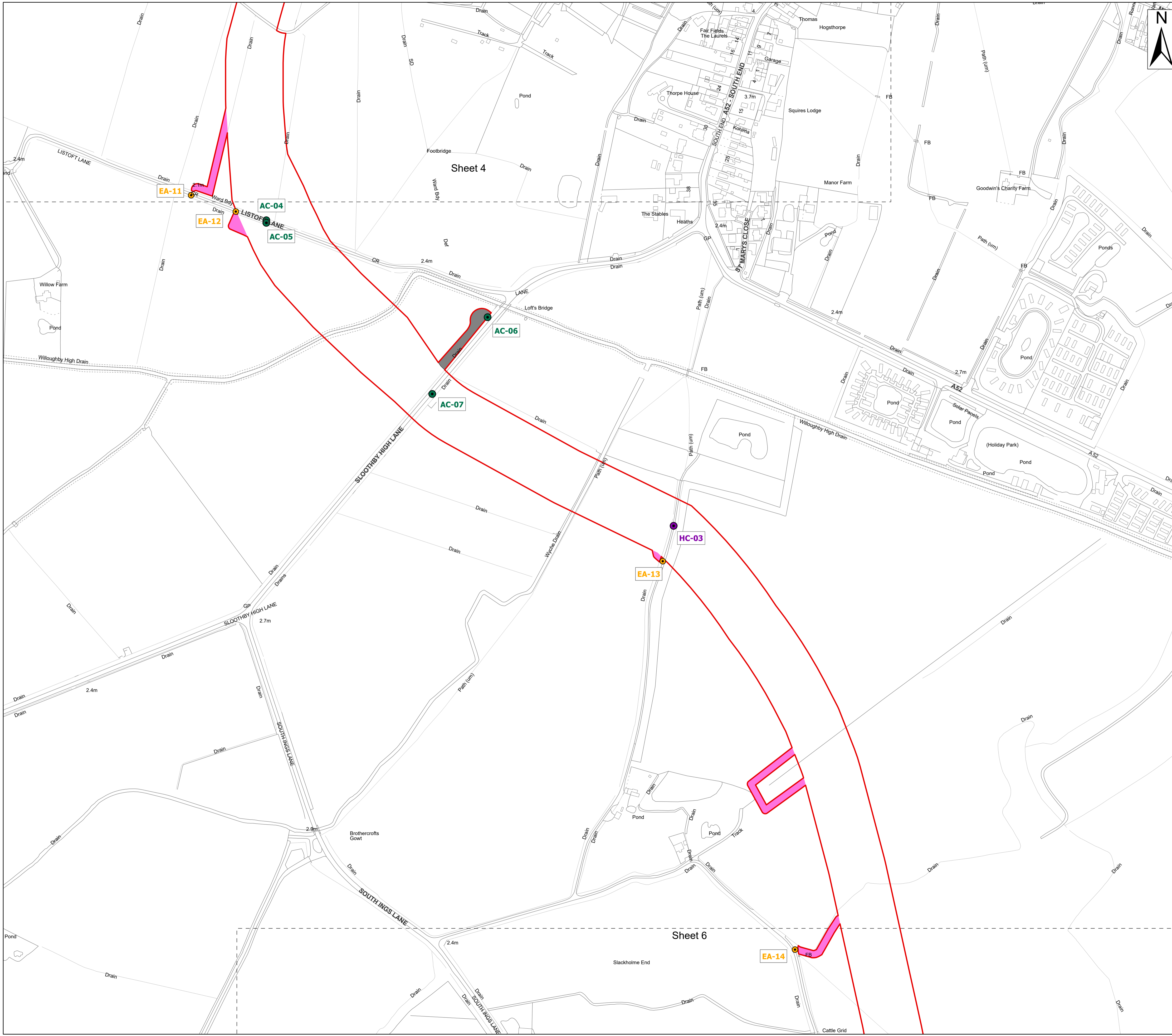
Outer Dowsing Offshore Wind 2.9 Access to Works Plan V2 DCO Application

Drawing No: PP1-ODOW-DEV-CS-PLN-0019_02

Drawing: 4 of 51			Page Size: A1		
Rev No:	Date	Description	Drawn	Checked	Approved
1.0	March 2024	DCO Application Issue	GC	ODOW	ODOW
2.0	June 2024	Response to Section 51 Advice	GC	ODOW	ODOW



This document may only be used for the purpose for which it was commissioned and in accordance with the terms of engagement for that commission. Unauthorised use of this document in any form whatsoever is prohibited.



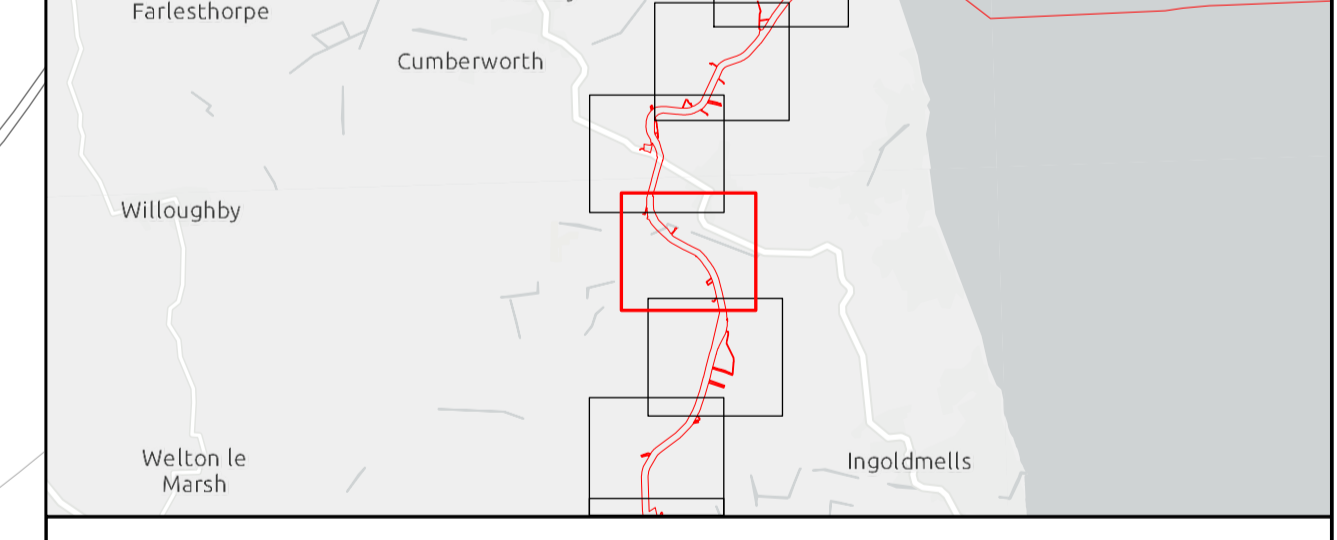
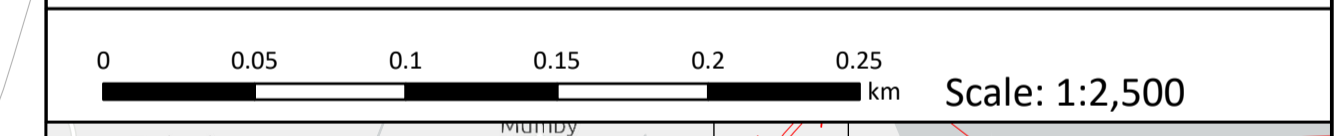
Legend

- Order Limits
- Sheet Extent
- Construction Access Point (AC)
- Haul Road Crossing (HC)
- Enabling Access Point (EA)
- Temporary Access Track
- Enabling Access Track

Source:
 Contains Esri Community Maps Contributors, Esri UK, Esri, TomTom, Garmin, Foursquare, GeoTechnologies, Inc, METI/NASA, USGS, Esri UK, Esri, TomTom, Garmin, Foursquare, GeoTechnologies, Inc, METI/NASA, USGS.
 Based upon the Ordnance Survey Map with the sanction of the controller of HM Stationery Office. Crown Copyright Reserved. © OS Licence No. 0100031673

Notes:	Status: Pre-examination Update
---------------	--

Onshore Coordinate System
 Datum: OSGB 1936
 Spheroid: Airy 1830
 Projection: British National Grid
 Central Meridian: 2 W
 Vertical Reference: Newlyn



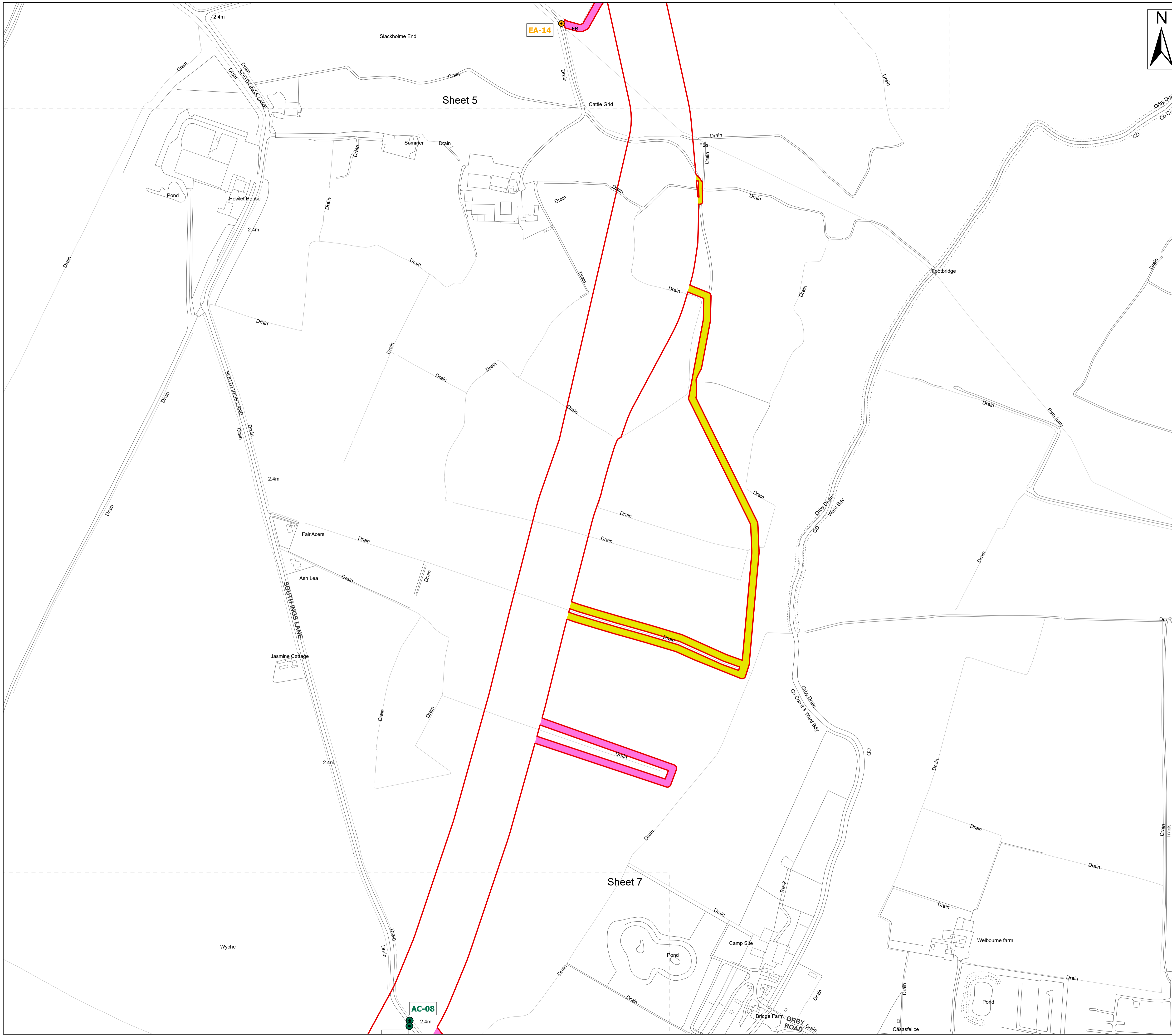
Outer Dowsing Offshore Wind 2.9 Access to Works Plan V2 DCO Application

Drawing No: PP1-ODOW-DEV-CS-PLN-0019_02

Drawing: 5 of 51			Page Size: A1		
Rev No:	Date	Description	Drawn	Checked	Approved
1.0	March 2024	DCO Application Issue	GC	ODOW	ODOW
2.0	June 2024	Response to Section 51 Advice	GC	ODOW	ODOW



This document may only be used for the purpose for which it was commissioned and in accordance with the terms of engagement for that commission. Unauthorised use of this document in any form whatsoever is prohibited.

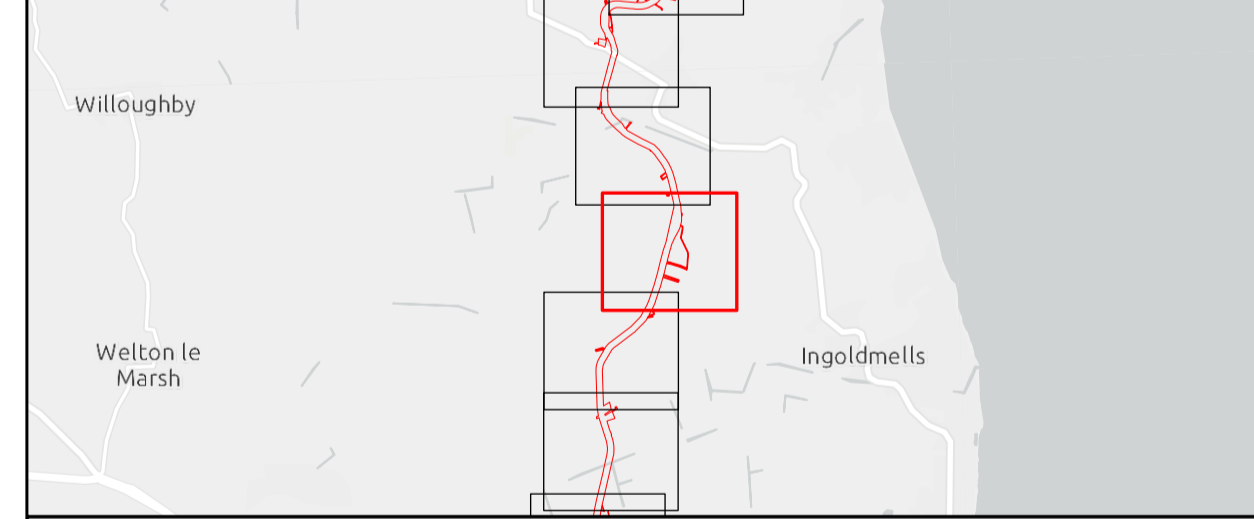
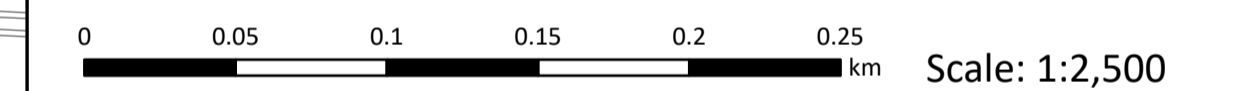


- Legend**
- Order Limits
 - Sheet Extent
 - Construction Access Point (AC)
 - Enabling Access Point (EA)
 - Enabling Access Track
 - Unscheduled Access Track (Construction)

Source:
 Contains Esri Community Maps Contributors, Esri UK, Esri, TomTom, Garmin, Foursquare, GeoTechnologies, Inc, METI/NASA, USGS, Esri UK, Esri, TomTom, Garmin, Foursquare, GeoTechnologies, Inc, METI/NASA, USGS.
 Based upon the Ordnance Survey Map with the sanction of the controller of HM Stationery Office. Crown Copyright Reserved. © OS Licence No. 0100031673

Notes:	Status: Pre-examination Update
---------------	--

Onshore Coordinate System
 Datum: OSGB 1936
 Spheroid: Airy 1830
 Projection: British National Grid
 Central Meridian: 2 W
 Vertical Reference: Newlyn



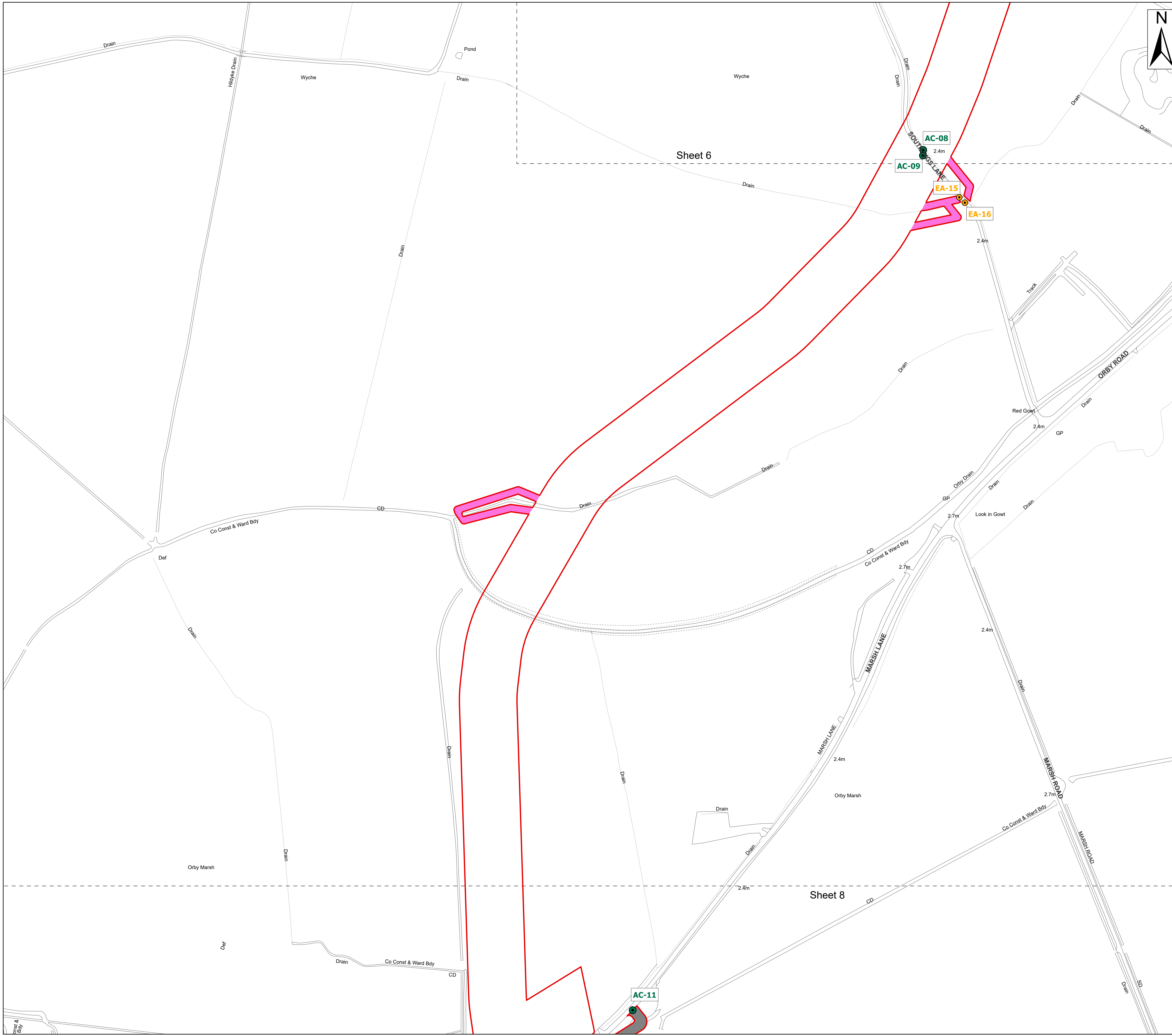
Outer Dowsing Offshore Wind 2.9 Access to Works Plan V2 DCO Application

Drawing No: PP1-ODOW-DEV-CS-PLN-0019_02

Drawing: 6 of 51			Page Size: A1		
Rev No:	Date	Description	Drawn	Checked	Approved
1.0	March 2024	DCO Application Issue	GC	ODOW	ODOW
2.0	June 2024	Response to Section 51 Advice	GC	ODOW	ODOW



This document may only be used for the purpose for which it was commissioned and in accordance with the terms of engagement for that commission. Unauthorised use of this document in any form whatsoever is prohibited.

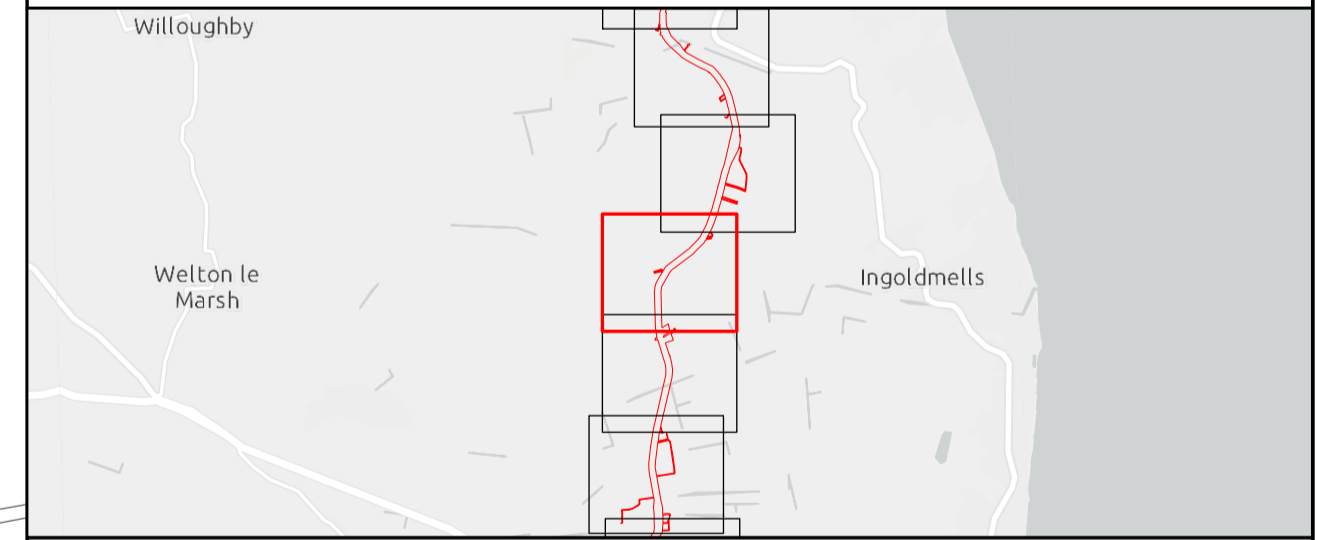
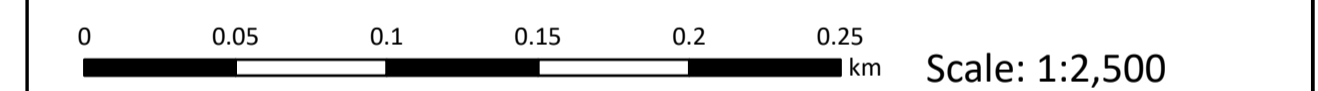


- Legend**
- Order Limits
 - Sheet Extent
 - Construction Access Point (AC)
 - Enabling Access Point (EA)
 - Temporary Access Track
 - Enabling Access Track

Source:
 Contains Esri Community Maps Contributors, Esri UK, Esri, TomTom, Garmin, Foursquare, GeoTechnologies, Inc, METI/NASA, USGS, Esri UK, Esri, TomTom, Garmin, Foursquare, GeoTechnologies, Inc, METI/NASA, USGS.
 Based upon the Ordnance Survey Map with the sanction of the controller of HM Stationery Office. Crown Copyright Reserved. © OS Licence No. 0100031673

Notes:	Status: Pre-examination Update
---------------	--

Onshore Coordinate System
 Datum: OSGB 1936
 Spheroid: Airy 1830
 Projection: British National Grid
 Central Meridian: 2 W
 Vertical Reference: Newlyn



Outer Dowsing Offshore Wind 2.9 Access to Works Plan V2 DCO Application


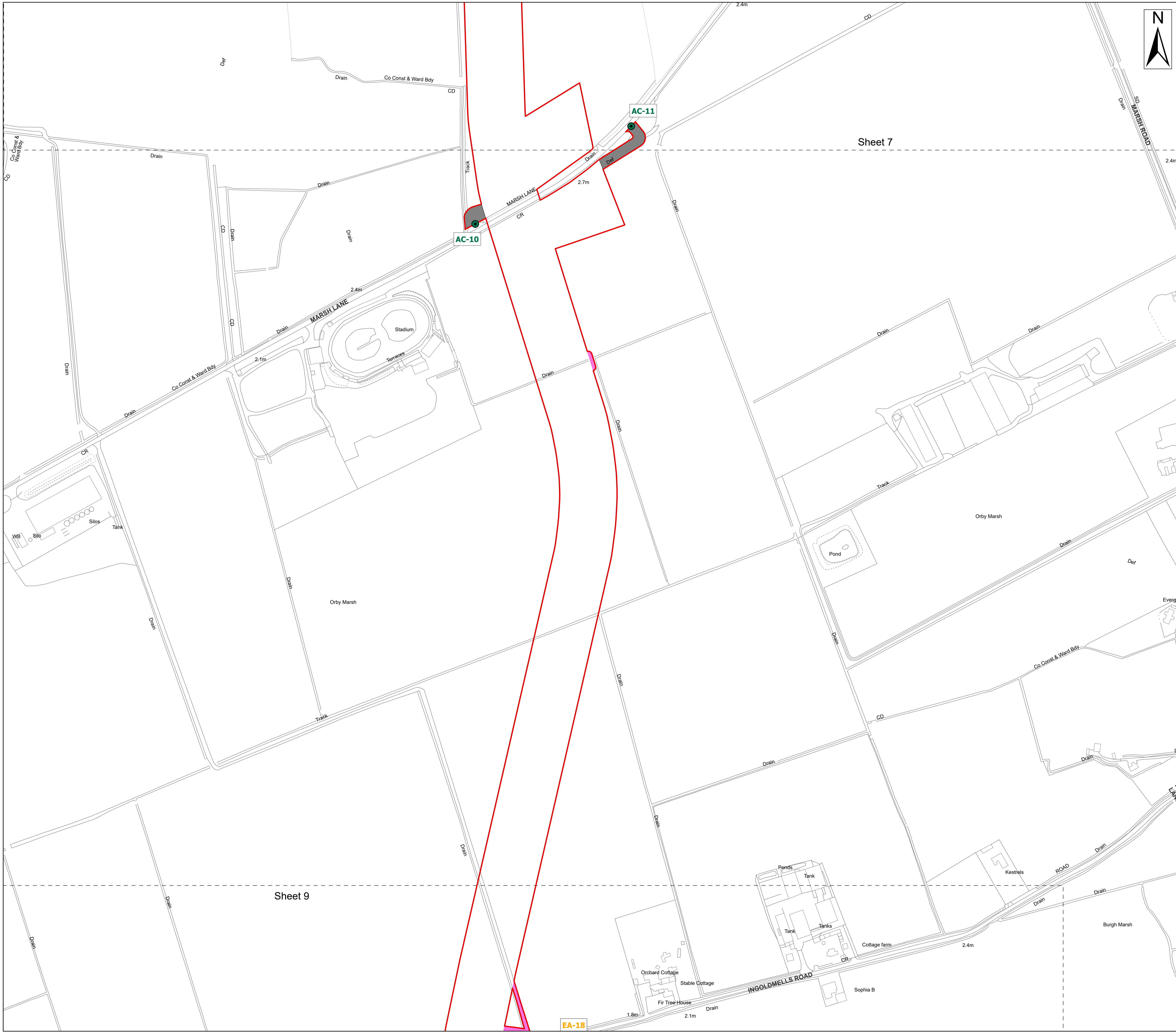
Drawing No: PP1-ODOW-DEV-CS-PLN-0019_02

Drawing: 7 of 51 Page Size: A1

Rev No:	Date	Description	Drawn	Checked	Approved
1.0	March 2024	DCO Application Issue	GC	ODOW	ODOW
2.0	June 2024	Response to Section 51 Advice	GC	ODOW	ODOW



This document may only be used for the purpose for which it was commissioned and in accordance with the terms of engagement for that commission. Unauthorised use of this document in any form whatsoever is prohibited.



- Legend**
- Order Limits
 - Sheet Extent
 - Construction Access Point (AC)
 - Temporary Access Track
 - Enabling Access Track

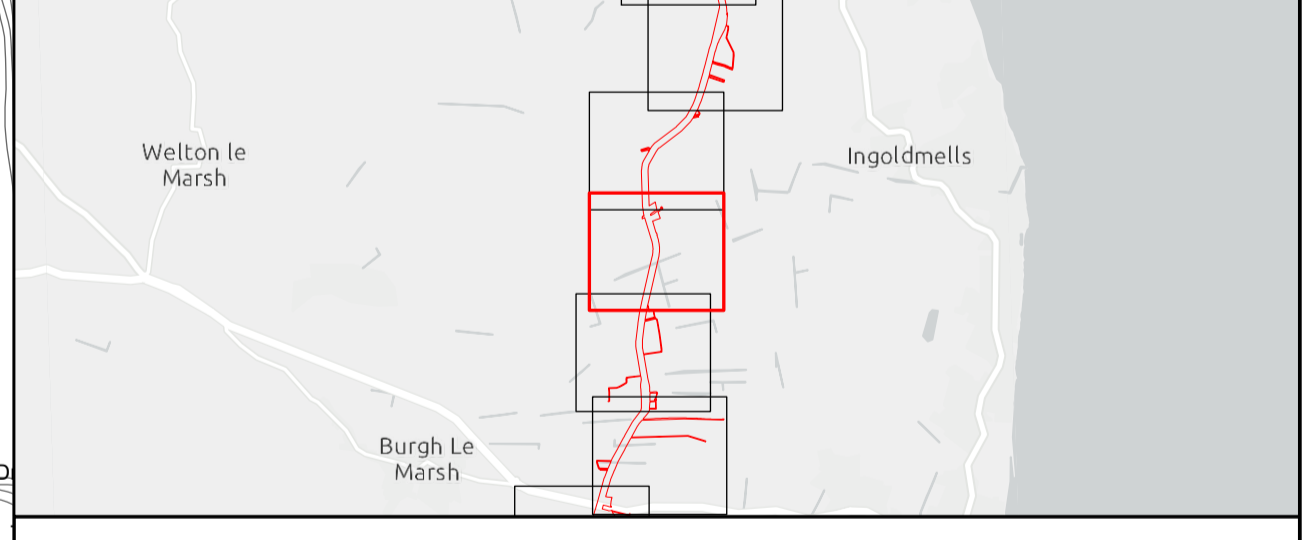
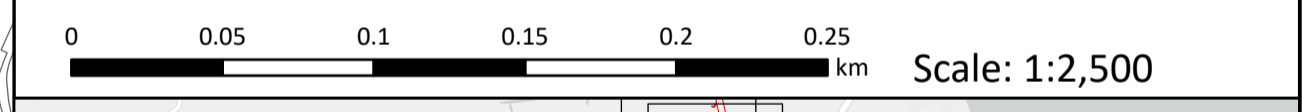
Sheet 7

Sheet 9

Source:
 Contains Esri Community Maps Contributors, Esri UK, Esri, TomTom, Garmin, Foursquare, GeoTechnologies, Inc, METI/NASA, USGS, Esri UK, Esri, TomTom, Garmin, Foursquare, GeoTechnologies, Inc, METI/NASA, USGS.
 Based upon the Ordnance Survey Map with the sanction of the controller of HM Stationary Office. Crown Copyright Reserved. © OS Licence No. 0100031673

Notes:	Status: Pre-examination Update
---------------	--

Onshore Coordinate System
 Datum: OSGB 1936
 Spheroid: Airy 1830
 Projection: British National Grid
 Central Meridian: 2 W
 Vertical Reference: Newlyn



Outer Dowsing Offshore Wind 2.9 Access to Works Plan V2 DCO Application

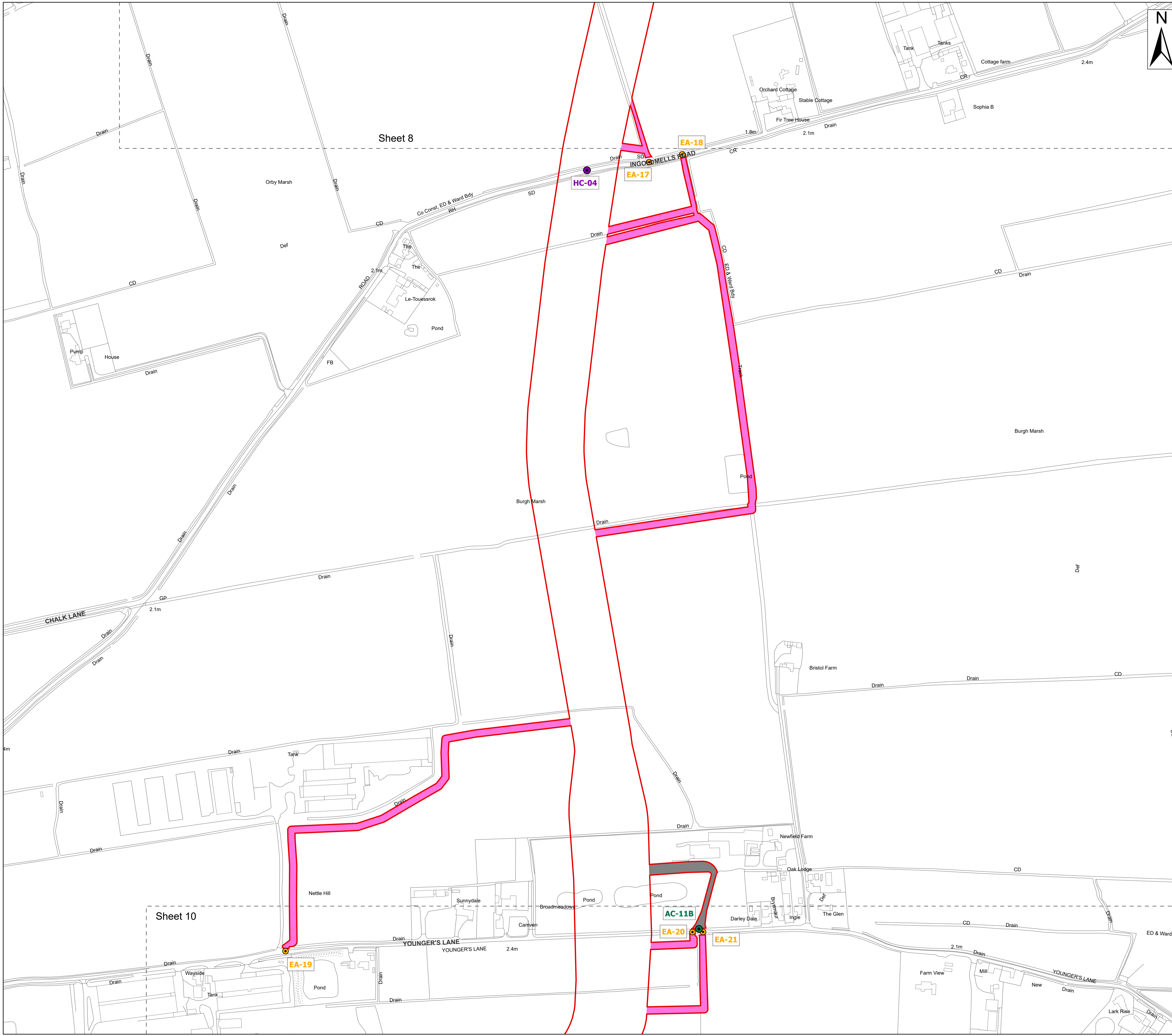
Drawing No: PP1-ODOW-DEV-CS-PLN-0019_02

Drawing: 8 of 51 Page Size: A1

Rev No:	Date	Description	Drawn	Checked	Approved
1.0	March 2024	DCO Application Issue	GC	ODOW	ODOW
2.0	June 2024	Response to Section 51 Advice	GC	ODOW	ODOW



This document may only be used for the purpose for which it was commissioned and in accordance with the terms of engagement for that commission. Unauthorised use of this document in any form whatsoever is prohibited.



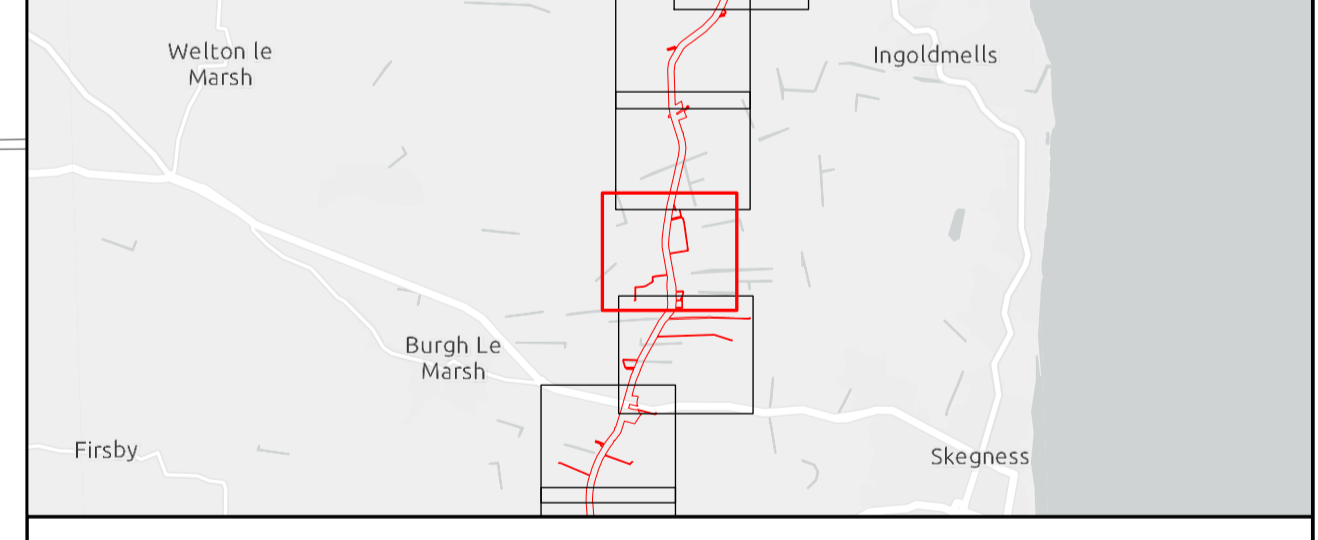
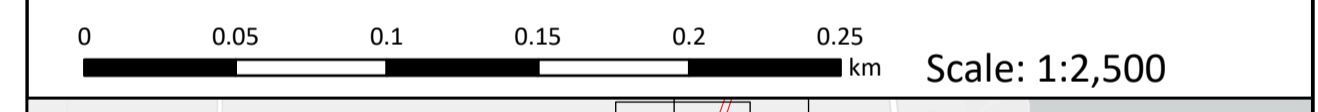
Legend

- Order Limits
- Sheet Extent
- Construction Access Point (AC)
- Haul Road Crossing (HC)
- Enabling Access Point (EA)
- Temporary Access Track
- Enabling Access Track

Source:
 Contains Esri Community Maps Contributors, Esri UK, Esri, TomTom, Garmin, Foursquare, GeoTechnologies, Inc, METI/NASA, USGS, Esri UK, Esri, TomTom, Garmin, Foursquare, GeoTechnologies, Inc, METI/NASA, USGS.
 Based upon the Ordnance Survey Map with the sanction of the controller of HM Stationery Office. Crown Copyright Reserved. © OS Licence No. 0100031673

Notes:	Status: Pre-examination Update
--------	-----------------------------------

Onshore Coordinate System
 Datum: OSGB 1936
 Spheroid: Airy 1830
 Projection: British National Grid
 Central Meridian: 2 W
 Vertical Reference: Newlyn



Outer Dowsing Offshore Wind 2.9 Access to Works Plan V2 DCO Application


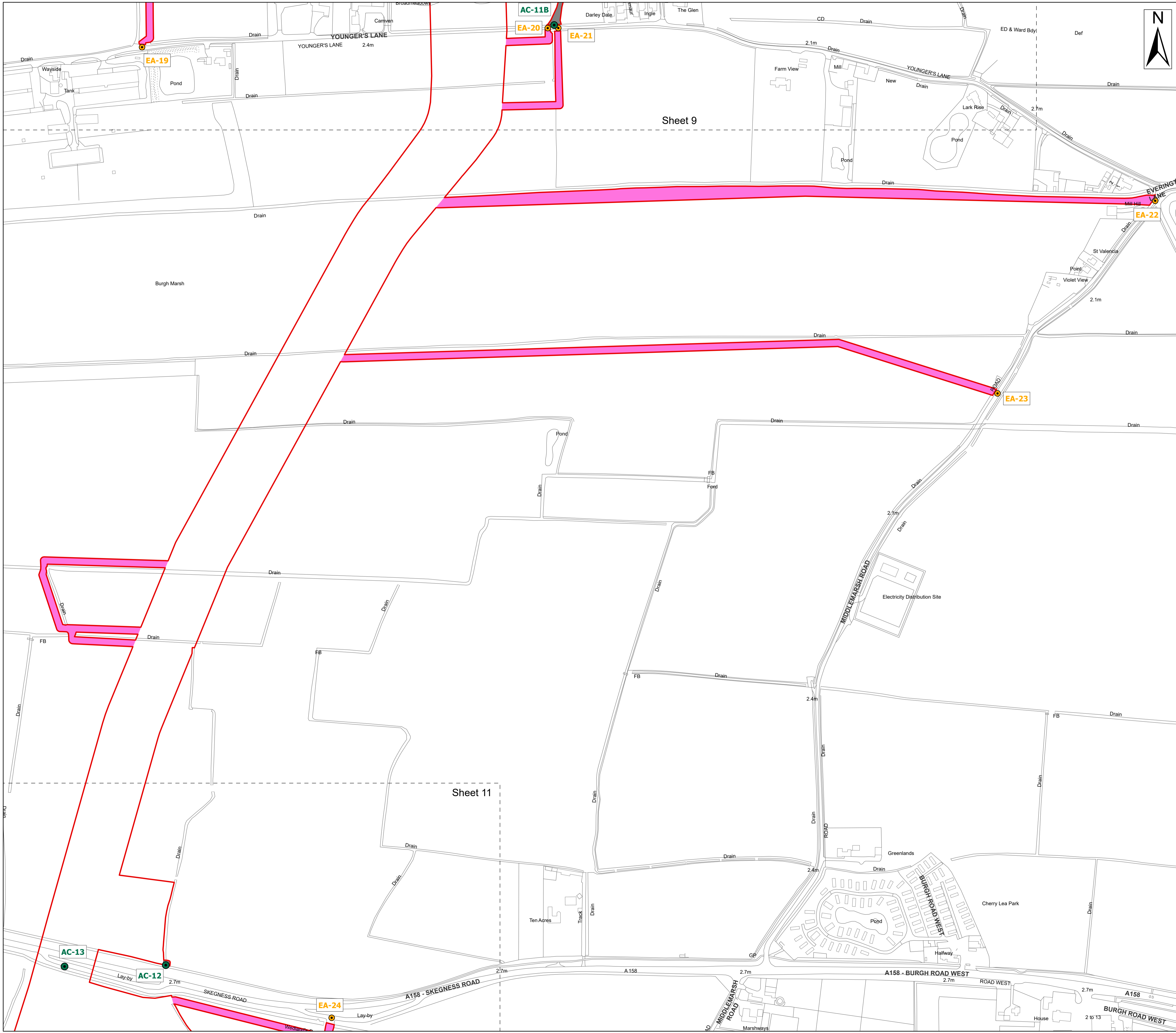
Drawing No: PP1-ODOW-DEV-CS-PLN-0019_02

Drawing: 9 of 51 Page Size: A1

Rev No:	Date	Description	Drawn	Checked	Approved
1.0	March 2024	DCO Application Issue	GC	ODOW	ODOW
2.0	June 2024	Response to Section 51 Advice	GC	ODOW	ODOW



This document may only be used for the purpose for which it was commissioned and in accordance with the terms of engagement for that commission. Unauthorised use of this document in any form whatsoever is prohibited.



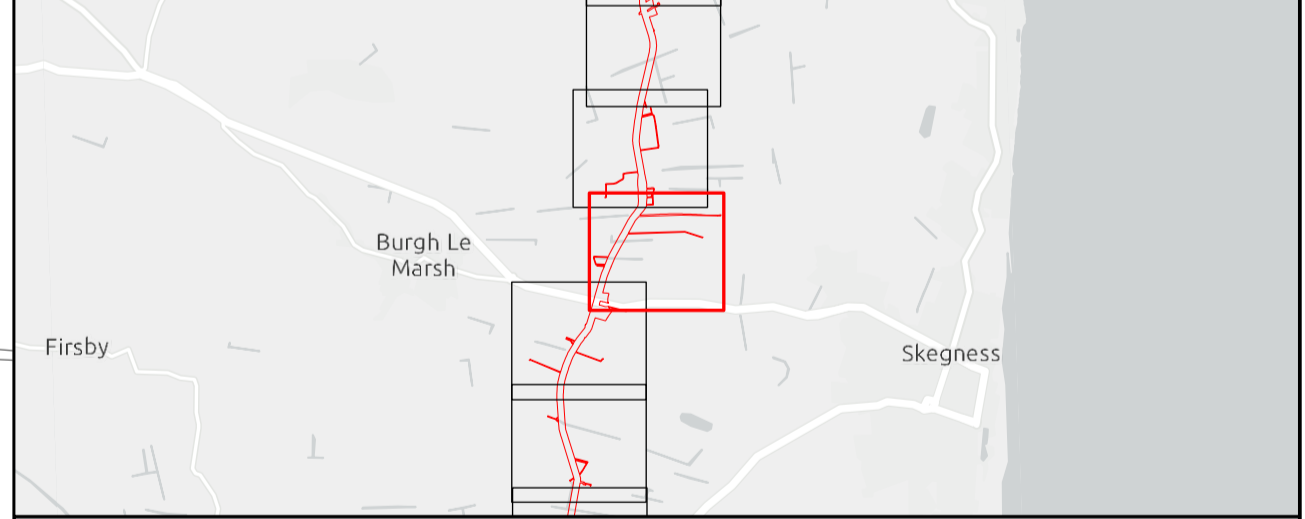

Legend

- Order Limits
- Sheet Extent
- Construction Access Point (AC)
- Enabling Access Point (EA)
- Temporary Access Track
- Enabling Access Track

Source:
 Contains Esri Community Maps Contributors, Esri UK, Esri, TomTom, Garmin, Foursquare, GeoTechnologies, Inc, METI/NASA, USGS, Esri UK, Esri, TomTom, Garmin, Foursquare, GeoTechnologies, Inc, METI/NASA, USGS.
 Based upon the Ordnance Survey Map with the sanction of the controller of HM Stationery Office. Crown Copyright Reserved. © OS Licence No. 0100031673

Notes:	Status: Pre-examination Update
--------	-----------------------------------

Onshore Coordinate System
 Datum: OSGB 1936
 Spheroid: Airy 1830
 Projection: British National Grid
 Central Meridian: 2 W
 Vertical Reference: Newlyn




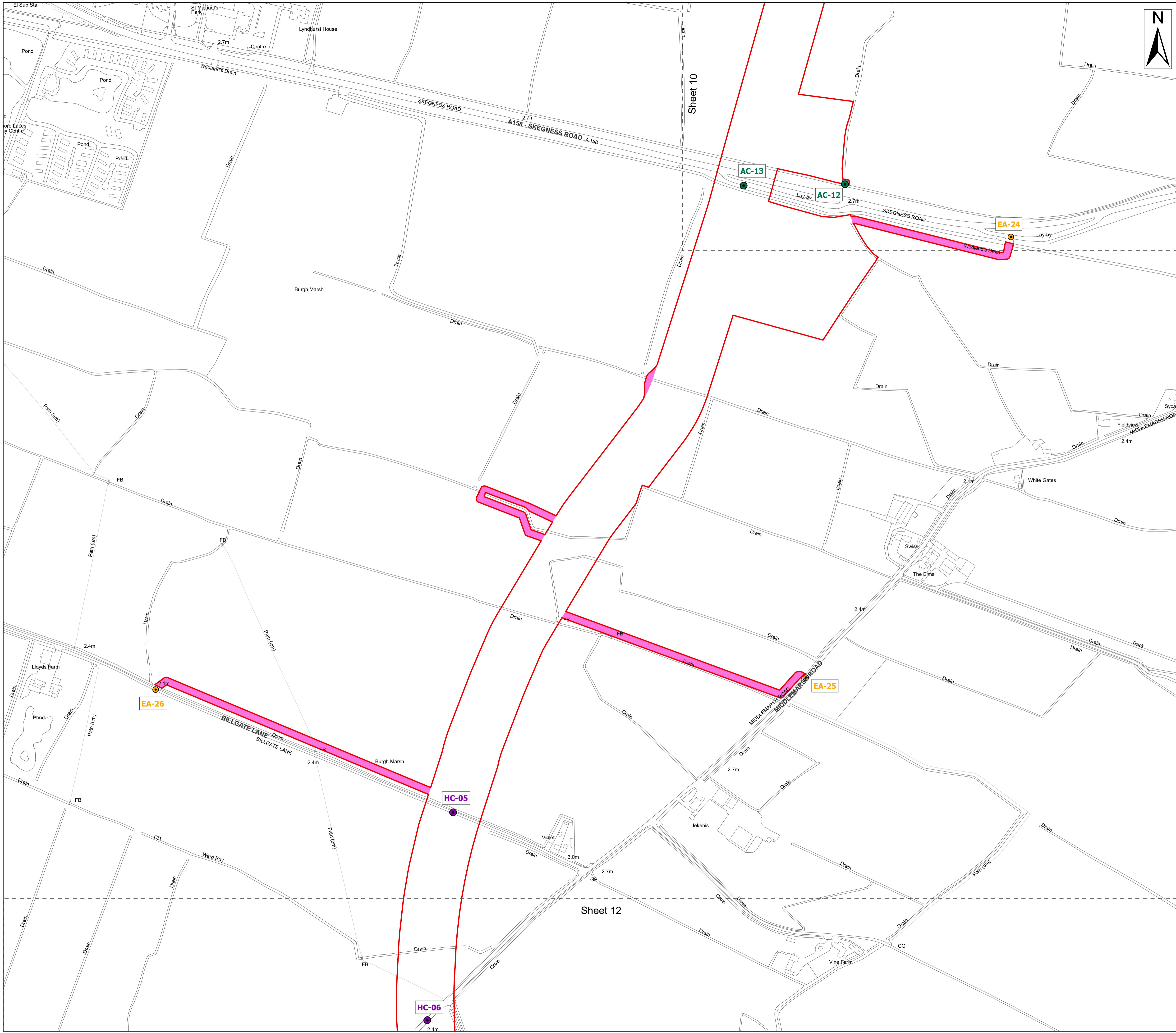
Outer Dowsing Offshore Wind 2.9 Access to Works Plan V2 DCO Application

Drawing No: PP1-ODOW-DEV-CS-PLN-0019_02

Drawing: 10 of 51			Page Size: A1		
Rev No:	Date	Description	Drawn	Checked	Approved
1.0	March 2024	DCO Application Issue	GC	ODOW	ODOW
2.0	June 2024	Response to Section 51 Advice	GC	ODOW	ODOW



This document may only be used for the purpose for which it was commissioned and in accordance with the terms of engagement for that commission. Unauthorised use of this document in any form whatsoever is prohibited.



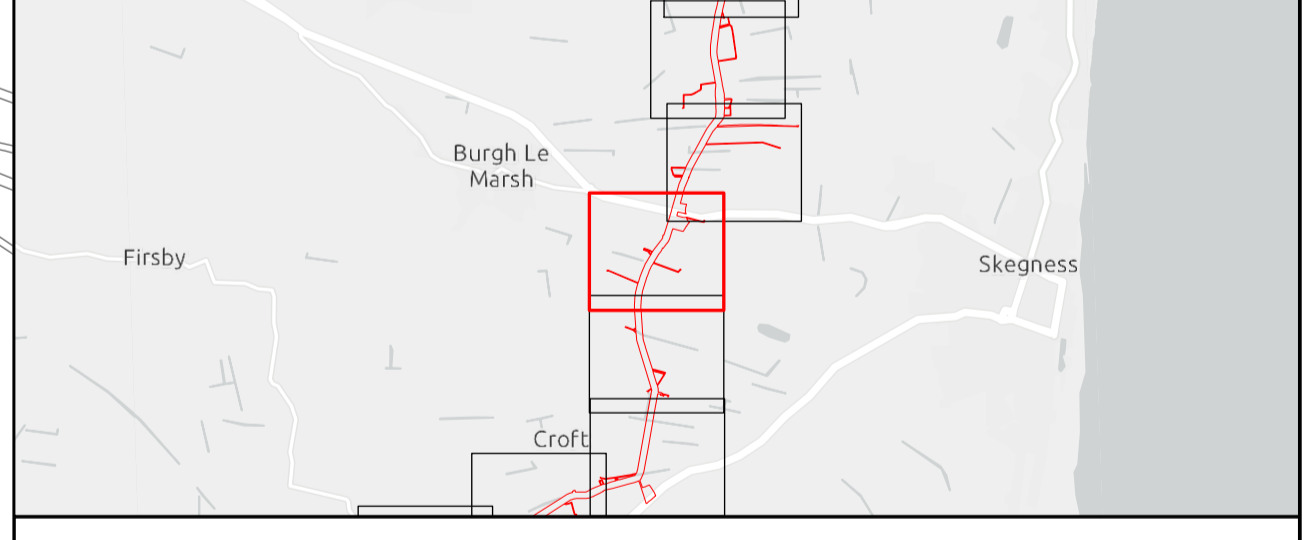
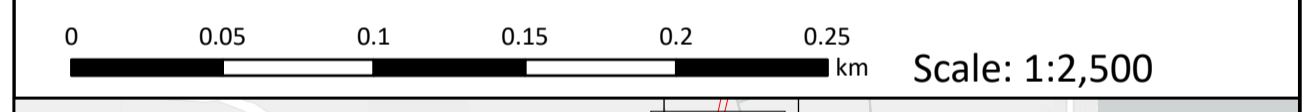
- Legend**
- Order Limits
 - Sheet Extent
 - Construction Access Point (AC)
 - Haul Road Crossing (HC)
 - Enabling Access Point (EA)
 - Temporary Access Track
 - Enabling Access Track

Source:
 Contains Esri Community Maps Contributors, Esri UK, Esri, TomTom, Garmin, Foursquare, GeoTechnologies, Inc, METI/NASA, USGS, Esri UK, Esri, TomTom, Garmin, Foursquare, GeoTechnologies, Inc, METI/NASA, USGS.
 Based upon the Ordnance Survey Map with the sanction of the controller of HM Stationery Office. Crown Copyright Reserved. © OS Licence No. 0100031673

Notes:

Status:
Pre-examination Update

Onshore Coordinate System
 Datum: OSGB 1936
 Spheroid: Airy 1830
 Projection: British National Grid
 Central Meridian: 2 W
 Vertical Reference: Newlyn



Outer Dowsing Offshore Wind 2.9 Access to Works Plan V2 DCO Application

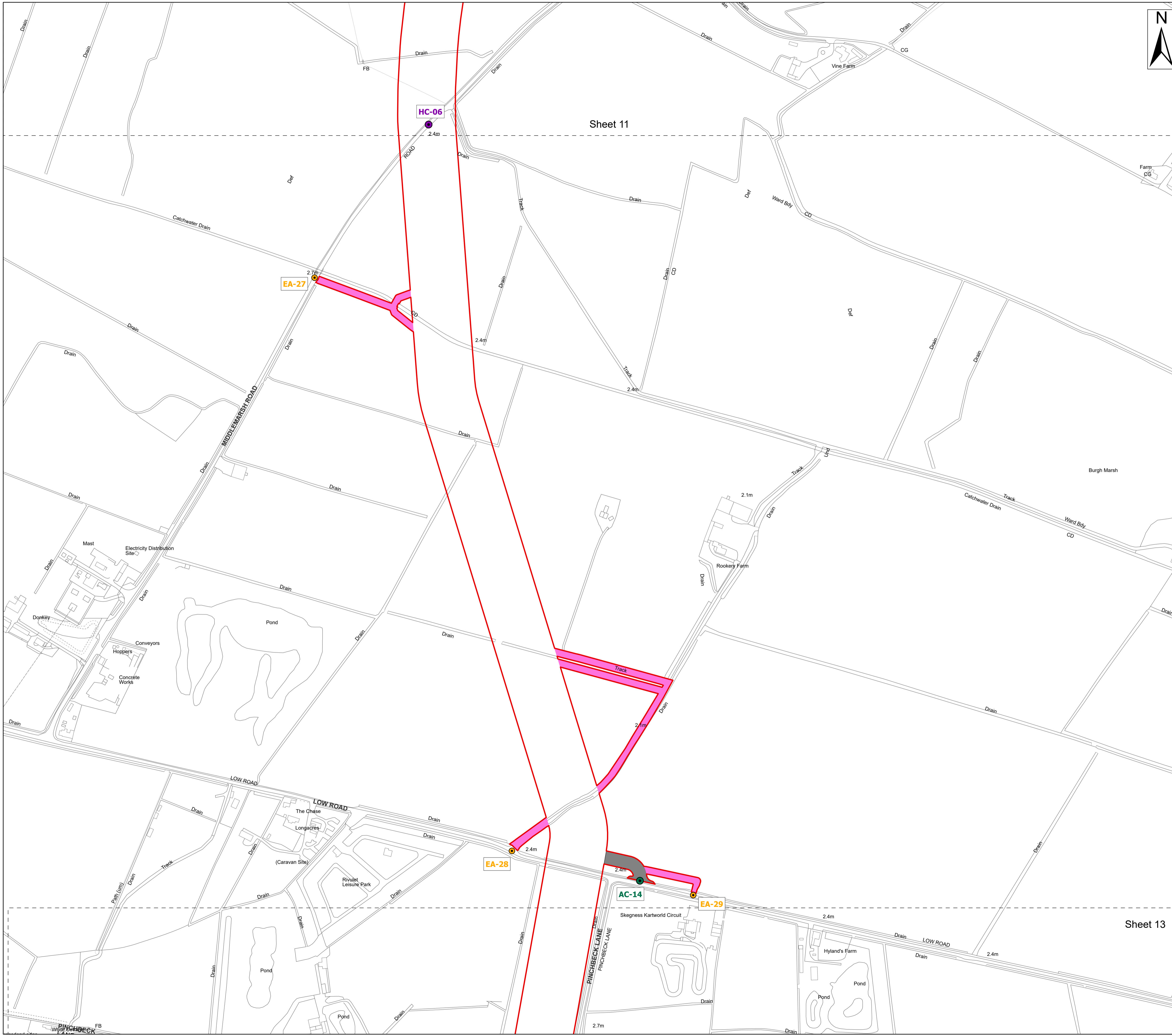
Drawing No: PP1-ODOW-DEV-CS-PLN-0019_02

Drawing: 11 of 51 Page Size: A1

Rev No:	Date	Description	Drawn	Checked	Approved
1.0	March 2024	DCO Application Issue	GC	ODOW	ODOW
2.0	June 2024	Response to Section 51 Advice	GC	ODOW	ODOW



This document may only be used for the purpose for which it was commissioned and in accordance with the terms of engagement for that commission. Unauthorised use of this document in any form whatsoever is prohibited.



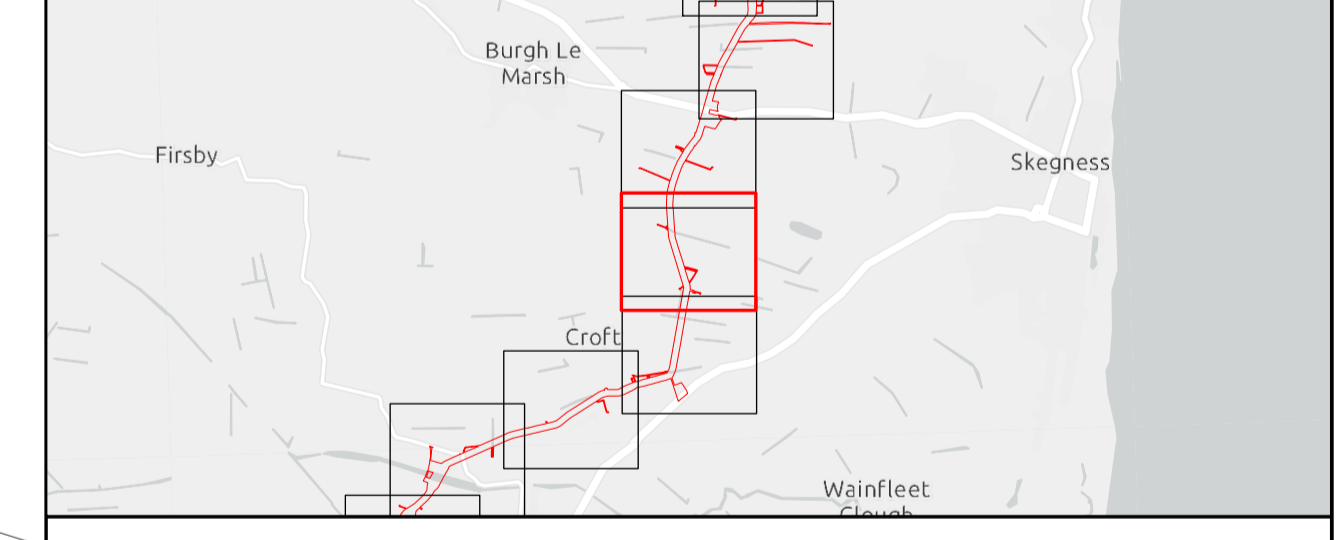
- Legend**
- Order Limits
 - Sheet Extent
 - Construction Access Point (AC)
 - Haul Road Crossing (HC)
 - Enabling Access Point (EA)
 - Temporary Access Track
 - Enabling Access Track

Sheet 11

Source:
 Contains Esri Community Maps Contributors, Esri UK, Esri, TomTom, Garmin, Foursquare, GeoTechnologies, Inc, METI/NASA, USGS, Esri UK, Esri, TomTom, Garmin, Foursquare, GeoTechnologies, Inc, METI/NASA, USGS.
 Based upon the Ordnance Survey Map with the sanction of the controller of HM Stationery Office. Crown Copyright Reserved. © OS Licence No. 0100031673

Notes:	Status: Pre-examination Update
--------	-----------------------------------

Onshore Coordinate System
 Datum: OSGB 1936
 Spheroid: Airy 1830
 Projection: British National Grid
 Central Meridian: 2 W
 Vertical Reference: Newlyn



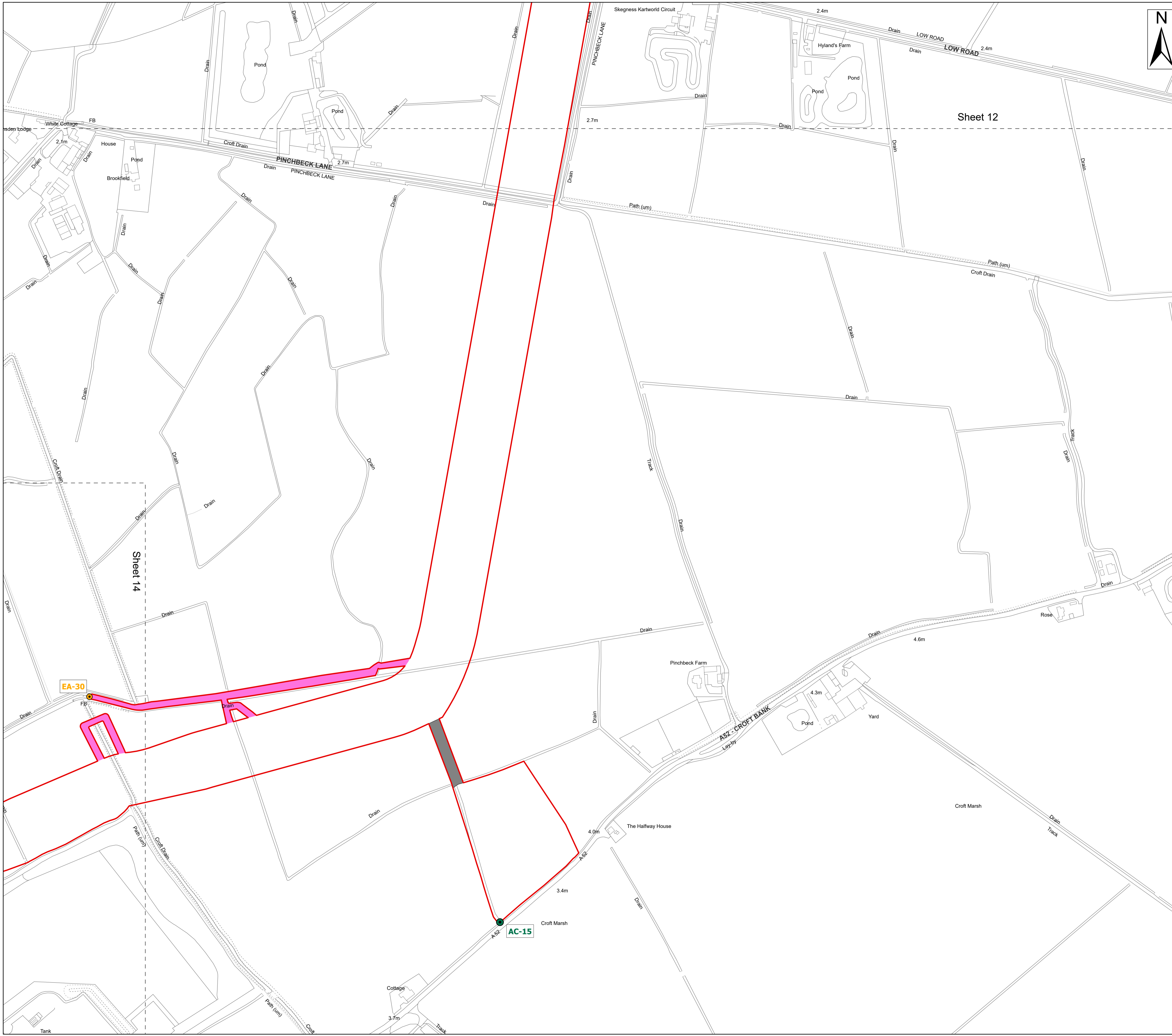
Outer Dowsing Offshore Wind 2.9 Access to Works Plan V2 DCO Application

Drawing No: PP1-ODOW-DEV-CS-PLN-0019_02			Page Size: A1		
Drawing: 12 of 51					
Rev No:	Date	Description	Drawn	Checked	Approved
1.0	March 2024	DCO Application Issue	GC	ODOW	ODOW
2.0	June 2024	Response to Section 51 Advice	GC	ODOW	ODOW



This document may only be used for the purpose for which it was commissioned and in accordance with the terms of engagement for that commission. Unauthorised use of this document in any form whatsoever is prohibited.

Sheet 13



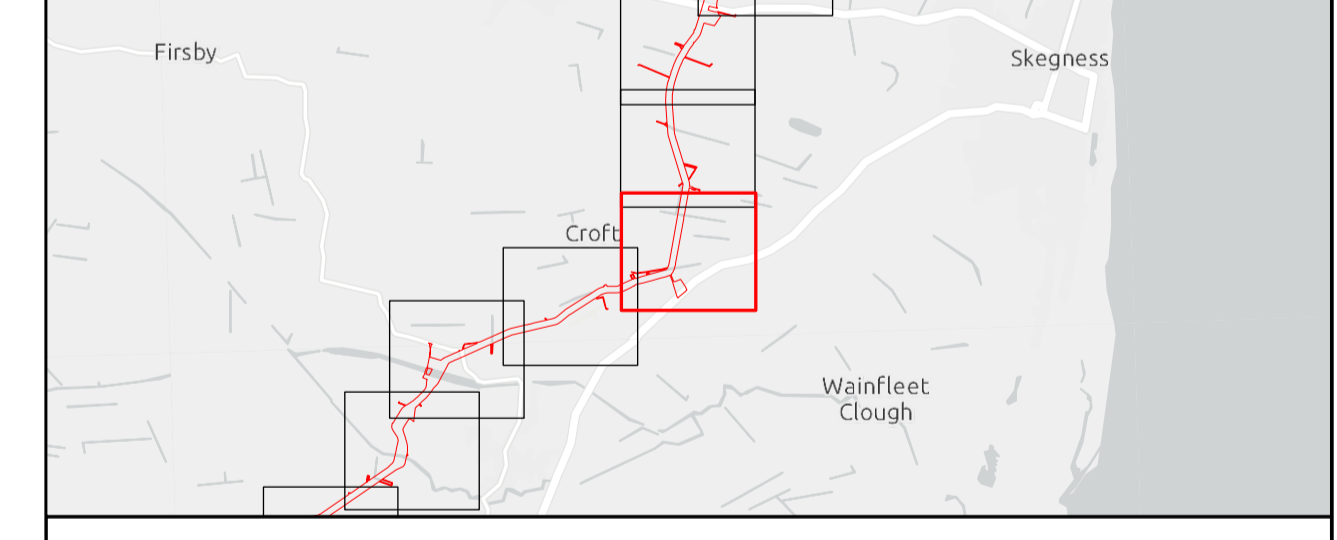
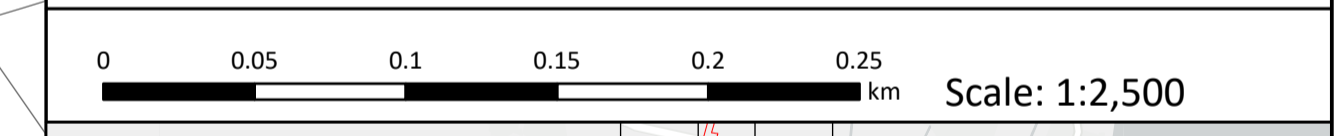
- Legend**
- Order Limits
 - Sheet Extent
 - Construction Access Point (AC)
 - Enabling Access Point (EA)
 - Temporary Access Track
 - Enabling Access Track

Source:
 Contains Esri Community Maps Contributors, Esri UK, Esri, TomTom, Garmin, Foursquare, GeoTechnologies, Inc, METI/NASA, USGS, Esri UK, Esri, TomTom, Garmin, Foursquare, GeoTechnologies, Inc, METI/NASA, USGS.
 Based upon the Ordnance Survey Map with the sanction of the controller of HM Stationary Office. Crown Copyright Reserved. © OS Licence No. 0100031673

Notes:

Status:
Pre-examination Update

Onshore Coordinate System
 Datum: OSGB 1936
 Spheroid: Airy 1830
 Projection: British National Grid
 Central Meridian: 2 W
 Vertical Reference: Newlyn



Outer Dowsing Offshore Wind 2.9 Access to Works Plan V2 DCO Application

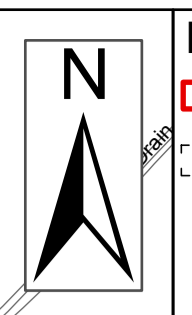
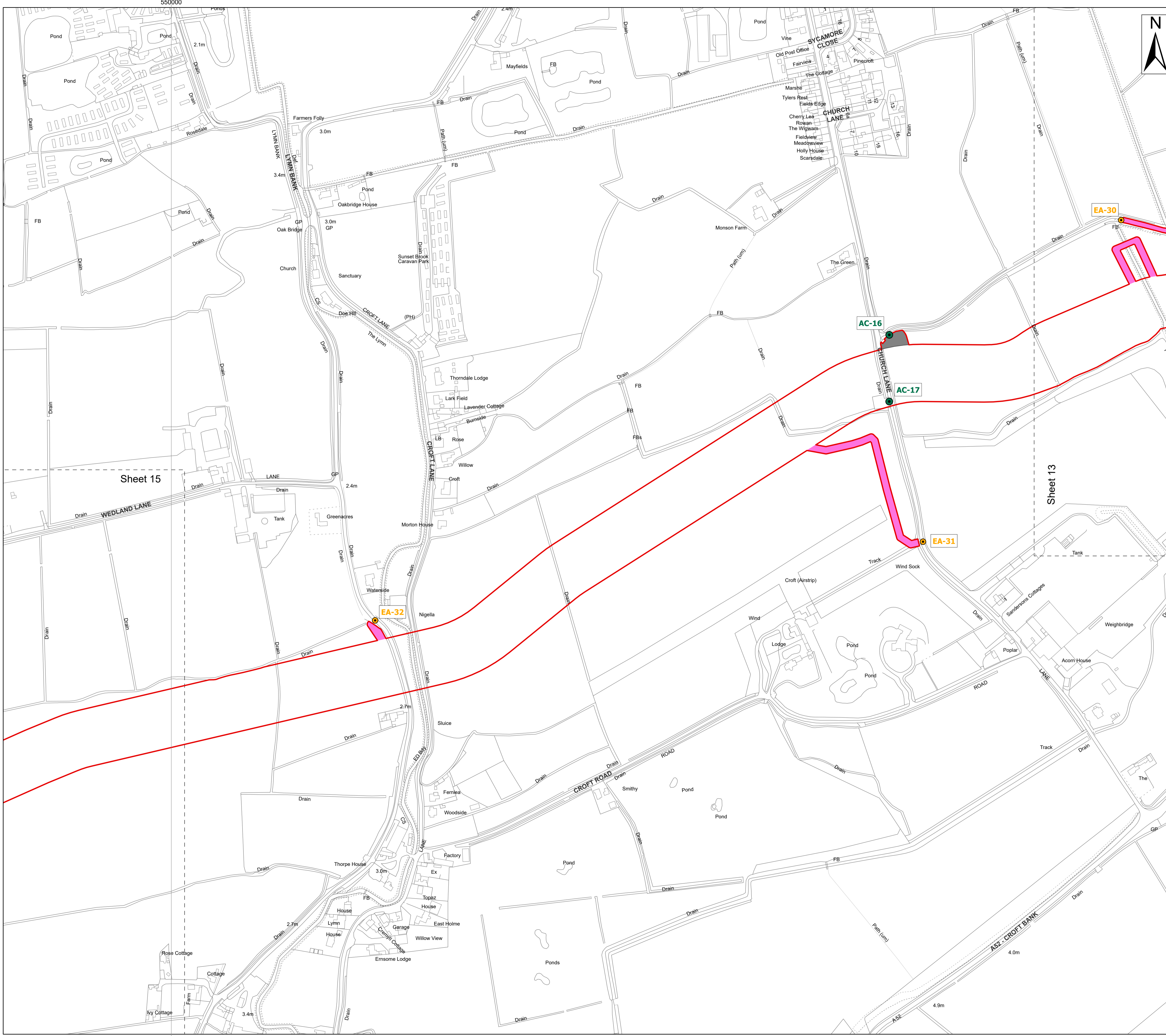
Drawing No: PP1-ODOW-DEV-CS-PLN-0019_02

Drawing: 13 of 51 Page Size: A1

Rev No:	Date	Description	Drawn	Checked	Approved
1.0	March 2024	DCO Application Issue	GC	ODOW	ODOW
2.0	June 2024	Response to Section 51 Advice	GC	ODOW	ODOW



This document may only be used for the purpose for which it was commissioned and in accordance with the terms of engagement for that commission. Unauthorised use of this document in any form whatsoever is prohibited.

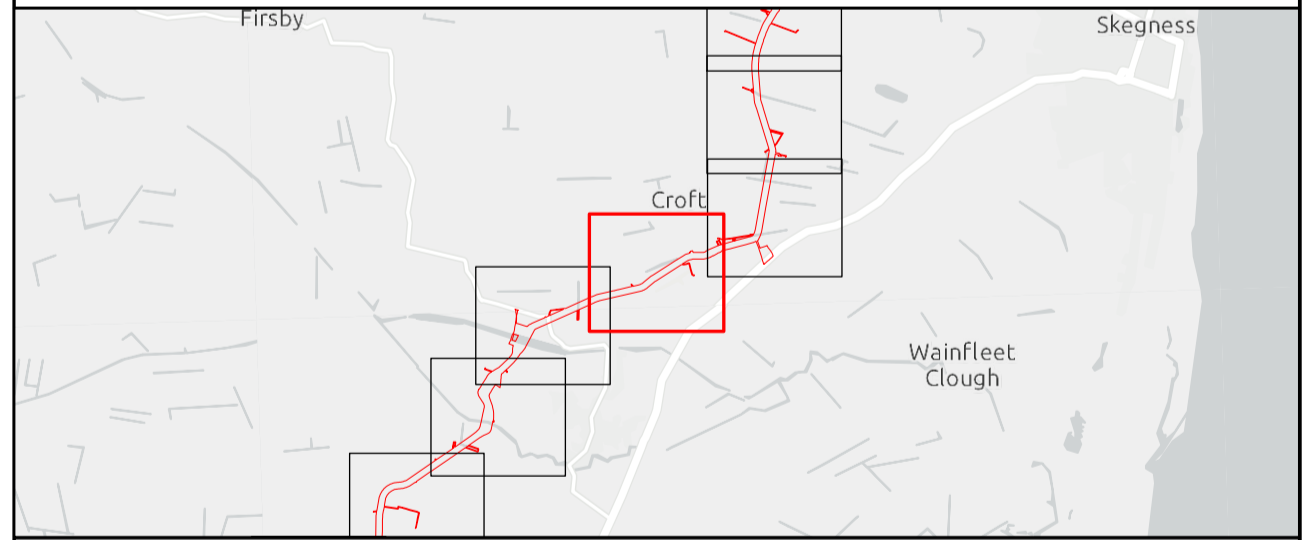
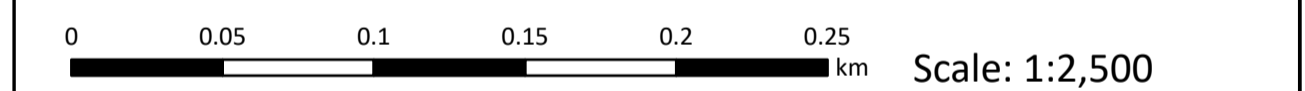


- Legend**
- Order Limits
 - Sheet Extent
 - Construction Access Point (AC)
 - Enabling Access Point (EA)
 - Temporary Access Track
 - Enabling Access Track

Source:
 Contains Esri Community Maps Contributors, Esri UK, Esri, TomTom, Garmin, Foursquare, GeoTechnologies, Inc, METI/NASA, USGS, Esri UK, Esri, TomTom, Garmin, Foursquare, GeoTechnologies, Inc, METI/NASA, USGS.
 Based upon the Ordnance Survey Map with the sanction of the controller of HM Stationary Office. Crown Copyright Reserved. © OS Licence No. 0100031673

Notes: Status:
Pre-examination Update

Onshore Coordinate System
 Datum: OSGB 1936
 Spheroid: Airy 1830
 Projection: British National Grid
 Central Meridian: 2 W
 Vertical Reference: Newlyn



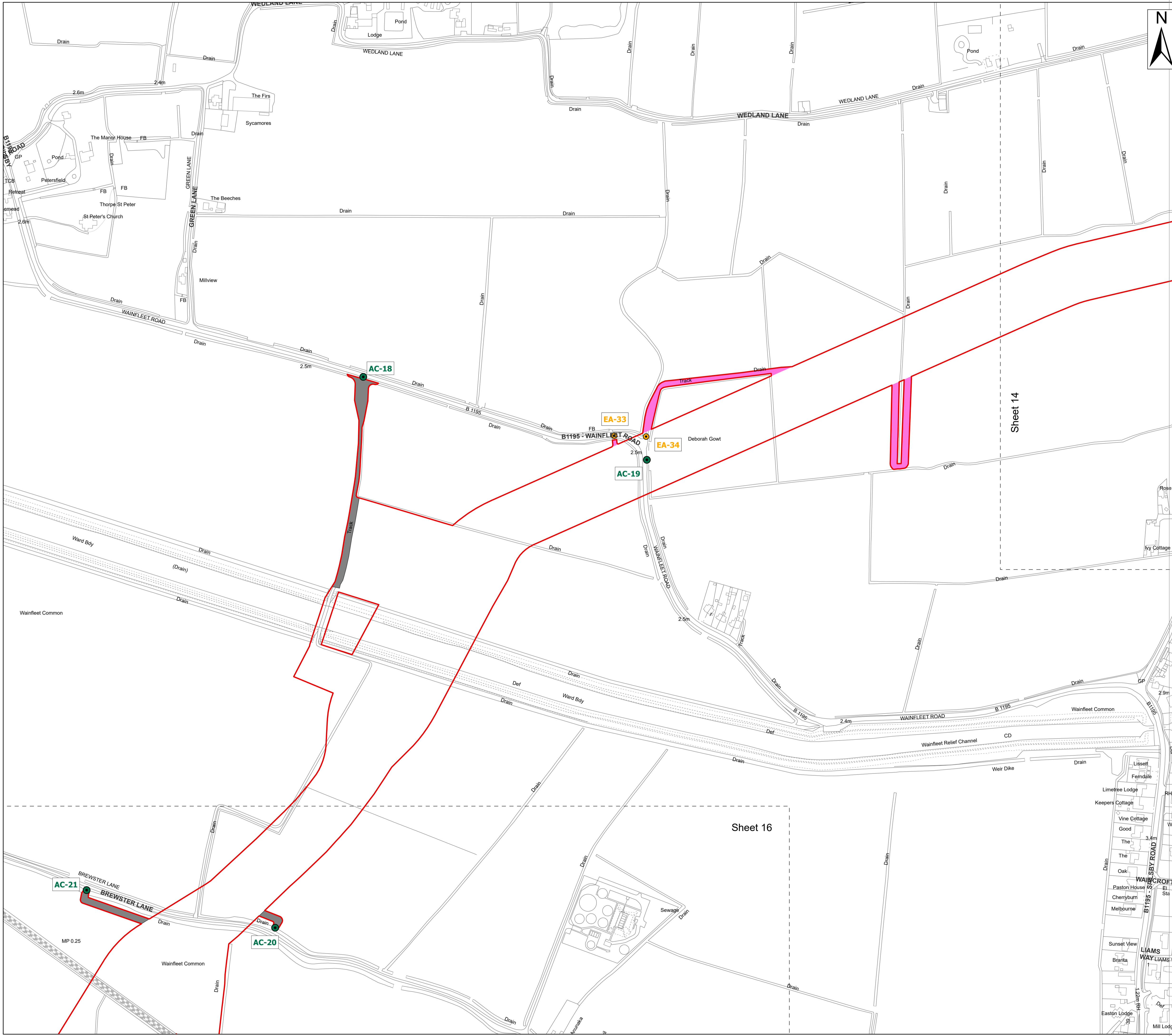
Outer Dowsing Offshore Wind 2.9 Access to Works Plan V2 DCO Application

Drawing No: PP1-ODOW-DEV-CS-PLN-0019_02

Drawing: 14 of 51			Page Size: A1		
Rev No:	Date	Description	Drawn	Checked	Approved
1.0	March 2024	DCO Application Issue	GC	ODOW	ODOW
2.0	June 2024	Response to Section 51 Advice	GC	ODOW	ODOW



This document may only be used for the purpose for which it was commissioned and in accordance with the terms of engagement for that commission. Unauthorised use of this document in any form whatsoever is prohibited.



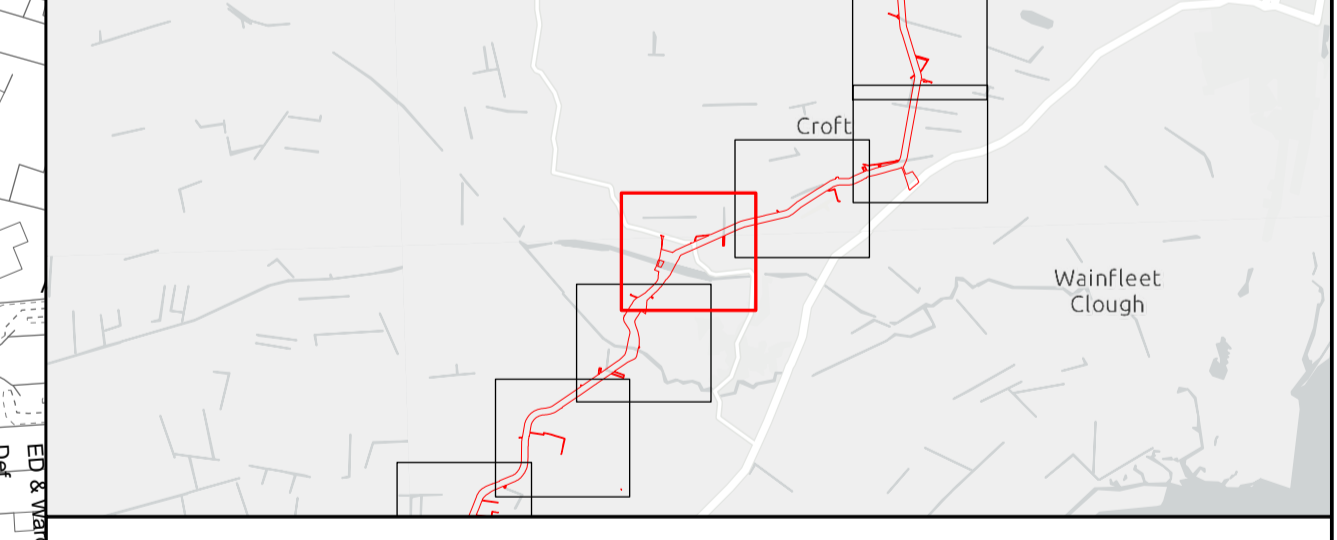
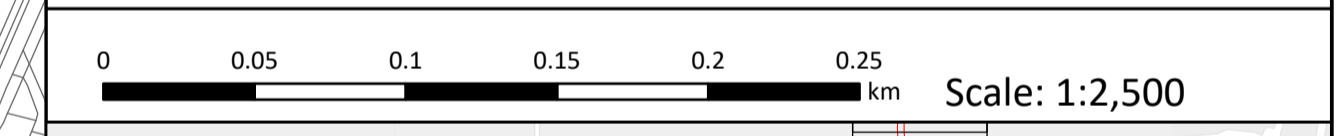
- Legend**
- Order Limits
 - Sheet Extent
 - Construction Access Point (AC)
 - Enabling Access Point (EA)
 - Temporary Access Track
 - Enabling Access Track

Source:
 Contains Esri Community Maps Contributors, Esri UK, Esri, TomTom, Garmin, Foursquare, GeoTechnologies, Inc, METI/NASA, USGS, Esri UK, Esri, TomTom, Garmin, Foursquare, GeoTechnologies, Inc, METI/NASA, USGS.
 Based upon the Ordnance Survey Map with the sanction of the controller of HM Stationary Office. Crown Copyright Reserved. © OS Licence No. 0100031673

Notes:

Status:
Pre-examination Update

Onshore Coordinate System
 Datum: OSGB 1936
 Spheroid: Airy 1830
 Projection: British National Grid
 Central Meridian: 2 W
 Vertical Reference: Newlyn



Outer Dowsing Offshore Wind 2.9 Access to Works Plan V2 DCO Application

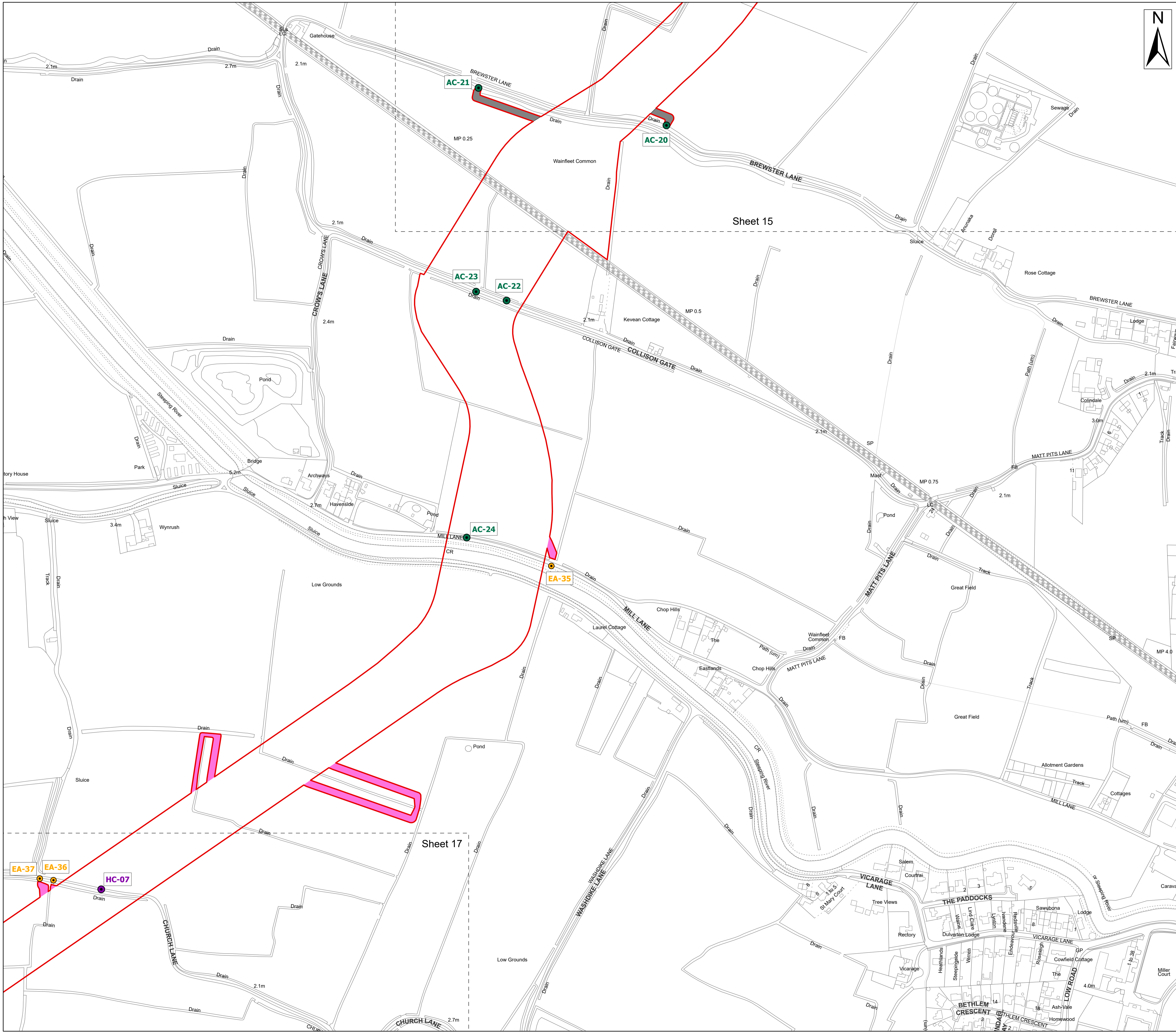
Drawing No: PP1-ODOW-DEV-CS-PLN-0019_02

Drawing: 15 of 51 Page Size: A1

Rev No:	Date	Description	Drawn	Checked	Approved
1.0	March 2024	DCO Application Issue	GC	ODOW	ODOW
2.0	June 2024	Response to Section 51 Advice	GC	ODOW	ODOW



This document may only be used for the purpose for which it was commissioned and in accordance with the terms of engagement for that commission. Unauthorised use of this document in any form whatsoever is prohibited.



- Legend**
- Order Limits
 - Sheet Extent
 - Construction Access Point (AC)
 - Haul Road Crossing (HC)
 - Enabling Access Point (EA)
 - Temporary Access Track
 - Enabling Access Track

Sheet 15

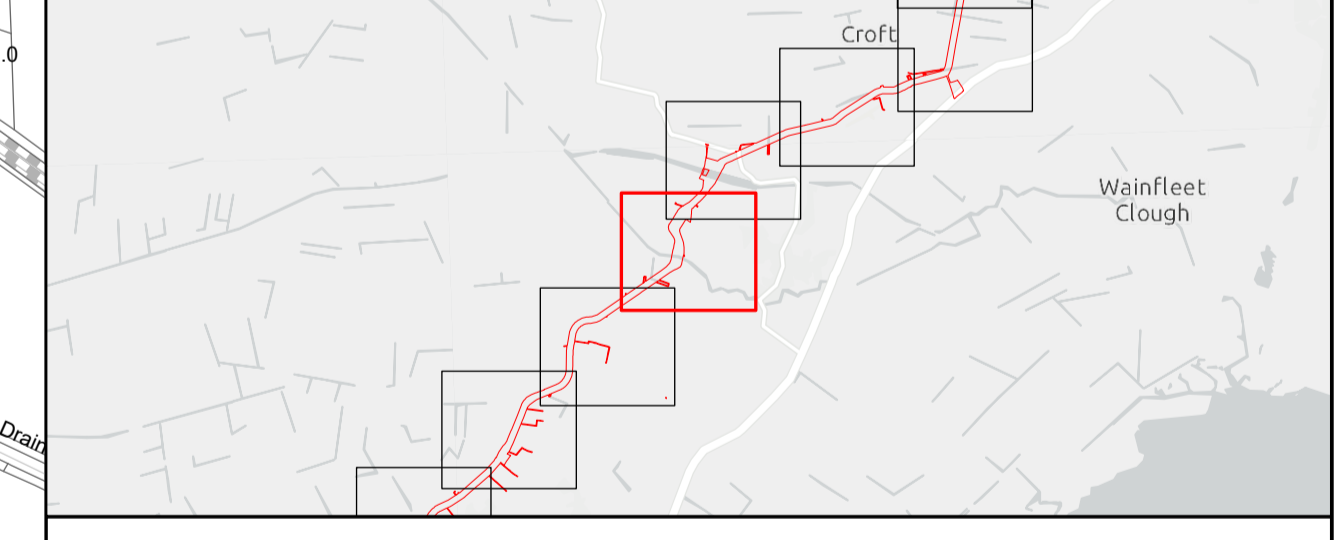
Sheet 17

Source:
 Contains Esri Community Maps Contributors, Esri UK, Esri, TomTom, Garmin, Foursquare, GeoTechnologies, Inc, METI/NASA, USGS, Esri UK, Esri, TomTom, Garmin, Foursquare, GeoTechnologies, Inc, METI/NASA, USGS.
 Based upon the Ordnance Survey Map with the sanction of the controller of HM Stationery Office. Crown Copyright Reserved. © OS Licence No. 0100031673

Notes:

Status:
Pre-examination Update

Onshore Coordinate System
 Datum: OSGB 1936
 Spheroid: Airy 1830
 Projection: British National Grid
 Central Meridian: 2 W
 Vertical Reference: Newlyn




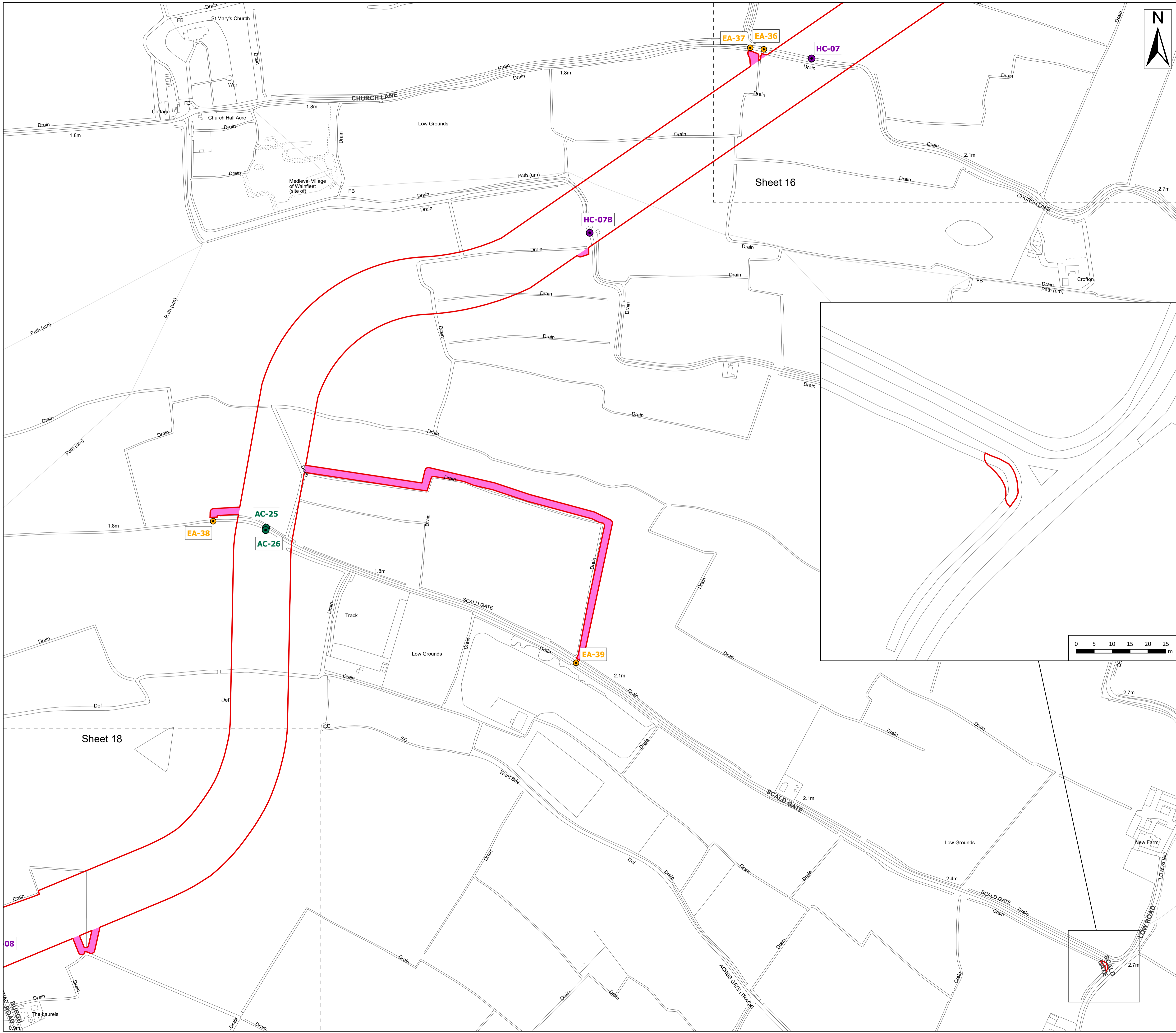
Outer Dowsing Offshore Wind 2.9 Access to Works Plan V2 DCO Application

Drawing No: PP1-ODOW-DEV-CS-PLN-0019_02

Drawing: 16 of 51			Page Size: A1		
Rev No:	Date	Description	Drawn	Checked	Approved
1.0	March 2024	DCO Application Issue	GC	ODOW	ODOW
2.0	June 2024	Response to Section 51 Advice	GC	ODOW	ODOW



This document may only be used for the purpose for which it was commissioned and in accordance with the terms of engagement for that commission. Unauthorised use of this document in any form whatsoever is prohibited.

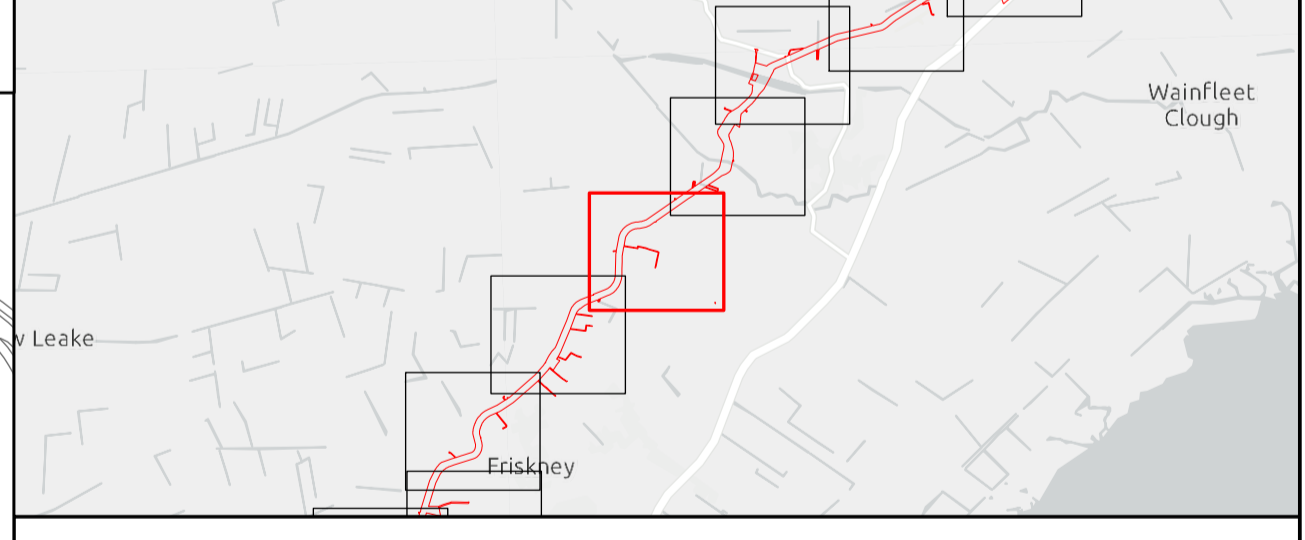



- Legend**
- Order Limits
 - Sheet Extent
 - Construction Access Point (AC)
 - Haul Road Crossing (HC)
 - Enabling Access Point (EA)
 - Enabling Access Track

Source:
 Contains Esri Community Maps Contributors, Esri UK, Esri, TomTom, Garmin, Foursquare, GeoTechnologies, Inc, METI/NASA, USGS, Esri UK, Esri, TomTom, Garmin, Foursquare, GeoTechnologies, Inc, METI/NASA, USGS.
 Based upon the Ordnance Survey Map with the sanction of the controller of HM Stationery Office. Crown Copyright Reserved. © OS Licence No. 0100031673

Notes:	Status: Pre-examination Update
---------------	--

Onshore Coordinate System
 Datum: OSGB 1936
 Spheroid: Airy 1830
 Projection: British National Grid
 Central Meridian: 2 W
 Vertical Reference: Newlyn


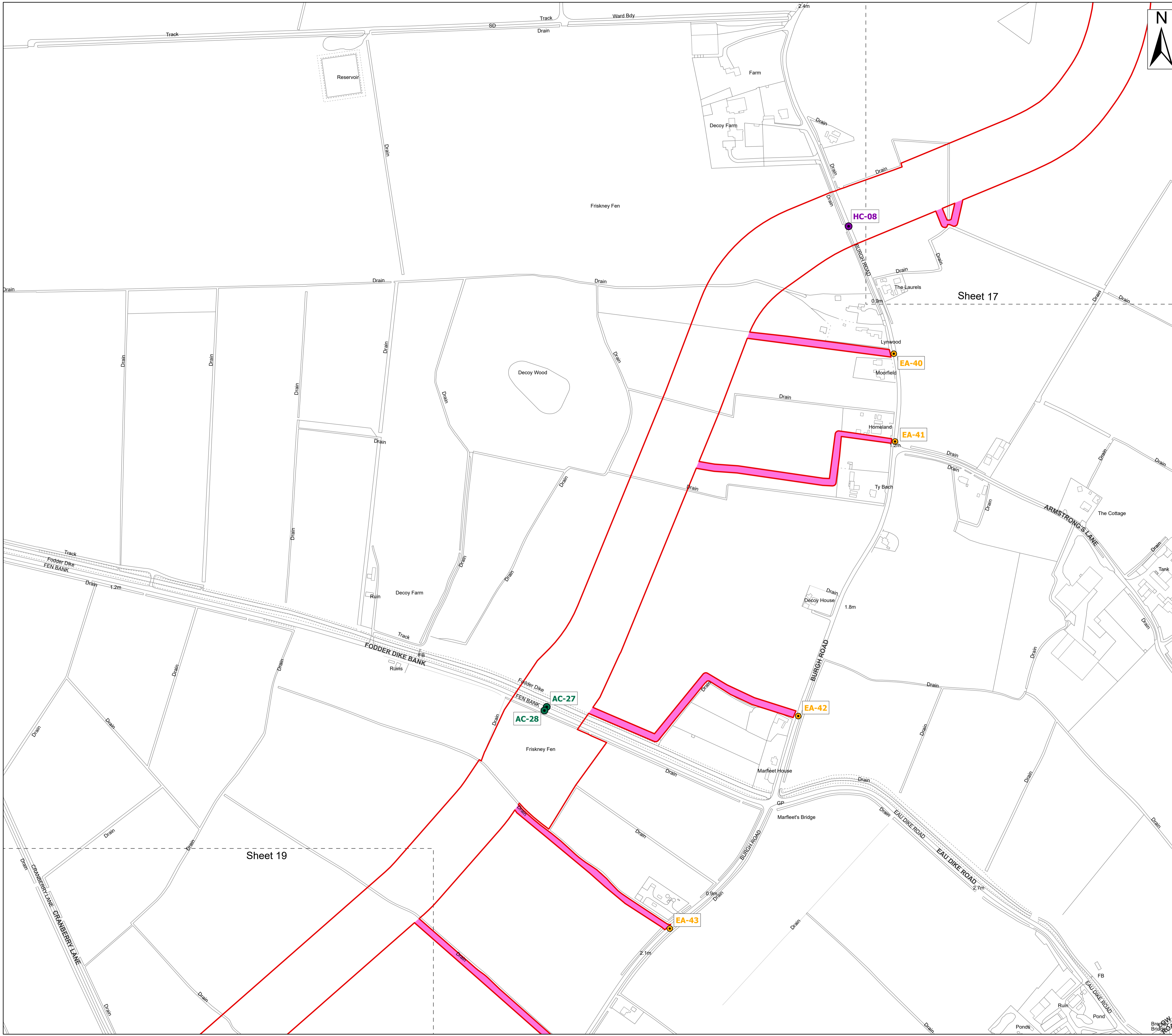


Outer Dowsing Offshore Wind 2.9 Access to Works Plan V2 DCO Application

Drawing No: PP1-ODOW-DEV-CS-PLN-0019_02			Drawing: 17 of 51			Page Size: A1		
Rev No:	Date	Description	Drawn	Checked	Approved			
1.0	March 2024	DCO Application Issue	GC	ODOW	ODOW			
2.0	June 2024	Response to Section 51 Advice	GC	ODOW	ODOW			



This document may only be used for the purpose for which it was commissioned and in accordance with the terms of engagement for that commission. Unauthorised use of this document in any form whatsoever is prohibited.

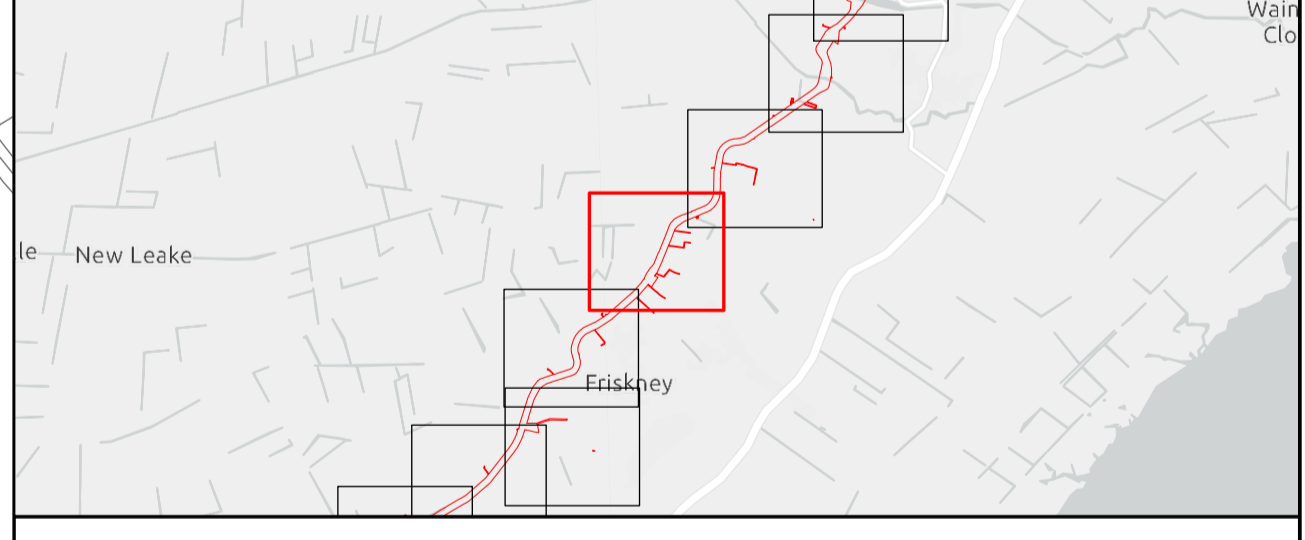
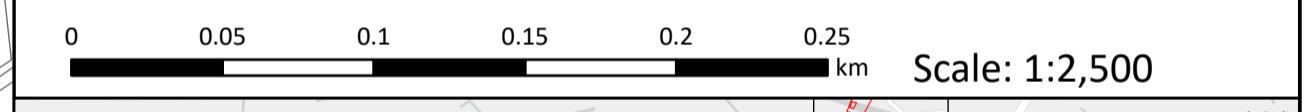


- Legend**
- Order Limits
 - Sheet Extent
 - Construction Access Point (AC)
 - Haul Road Crossing (HC)
 - Enabling Access Point (EA)
 - Enabling Access Track

Source:
 Contains Esri Community Maps Contributors, Esri UK, Esri, TomTom, Garmin, Foursquare, GeoTechnologies, Inc, METI/NASA, USGS, Esri UK, Esri, TomTom, Garmin, Foursquare, GeoTechnologies, Inc, METI/NASA, USGS.
 Based upon the Ordnance Survey Map with the sanction of the controller of HM Stationery Office. Crown Copyright Reserved. © OS Licence No. 0100031673

Notes: Status:
Pre-examination Update

Onshore Coordinate System
 Datum: OSGB 1936
 Spheroid: Airy 1830
 Projection: British National Grid
 Central Meridian: 2 W
 Vertical Reference: Newlyn

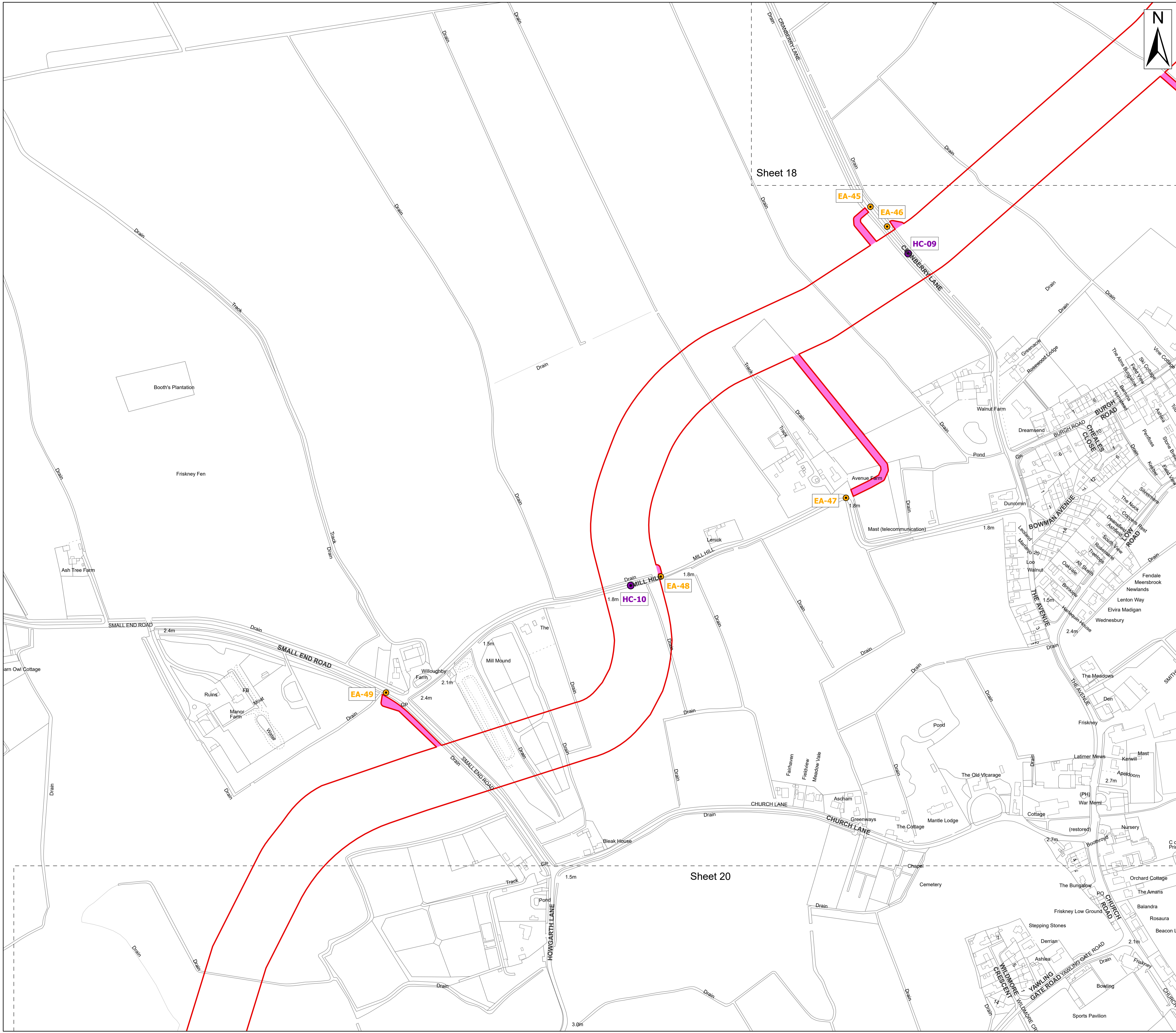


Outer Dowsing Offshore Wind 2.9 Access to Works Plan V2 DCO Application

Drawing No: PP1-ODOW-DEV-CS-PLN-0019_02			Drawing: 18 of 51			Page Size: A1		
Rev No:	Date	Description	Drawn	Checked	Approved			
1.0	March 2024	DCO Application Issue	GC	ODOW	ODOW			
2.0	June 2024	Response to Section 51 Advice	GC	ODOW	ODOW			



This document may only be used for the purpose for which it was commissioned and in accordance with the terms of engagement for that commission. Unauthorised use of this document in any form whatsoever is prohibited.



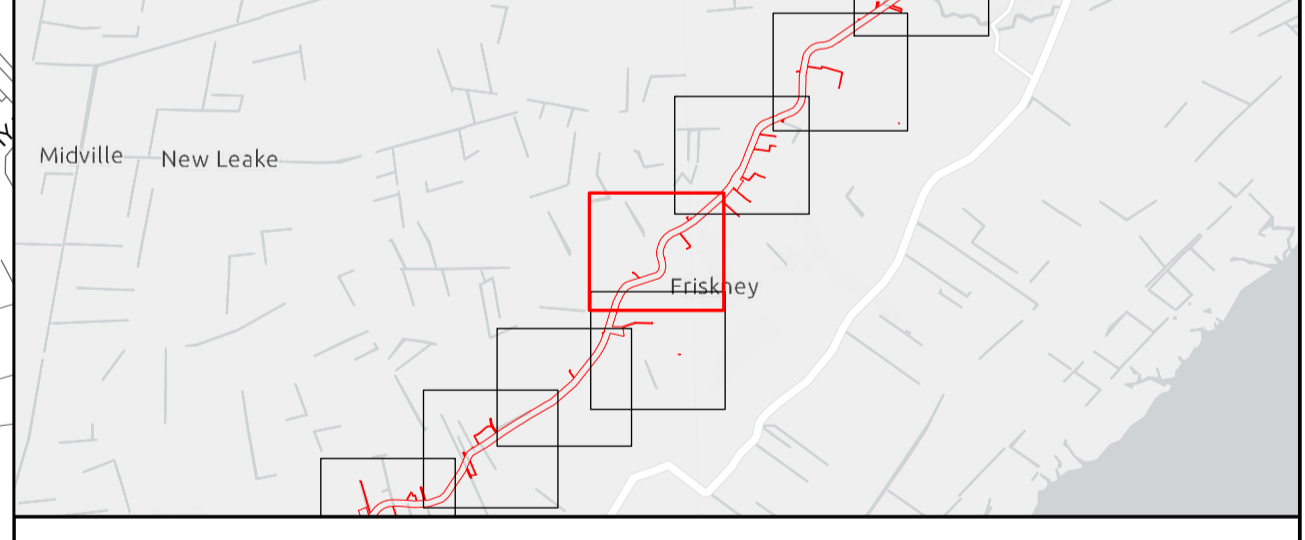
Legend

- Order Limits
- Sheet Extent
- Haul Road Crossing (HC)
- Enabling Access Point (EA)
- Enabling Access Track

Source:
 Contains Esri Community Maps Contributors, Esri UK, Esri, TomTom, Garmin, Foursquare, GeoTechnologies, Inc, METI/NASA, USGS, Esri UK, Esri, TomTom, Garmin, Foursquare, GeoTechnologies, Inc, METI/NASA, USGS.
 Based upon the Ordnance Survey Map with the sanction of the controller of HM Stationery Office. Crown Copyright Reserved. © OS Licence No. 0100031673

Notes: Status:
Pre-examination Update

Onshore Coordinate System
 Datum: OSGB 1936
 Spheroid: Airy 1830
 Projection: British National Grid
 Central Meridian: 2 W
 Vertical Reference: Newlyn



Outer Dowsing Offshore Wind 2.9 Access to Works Plan V2 DCO Application

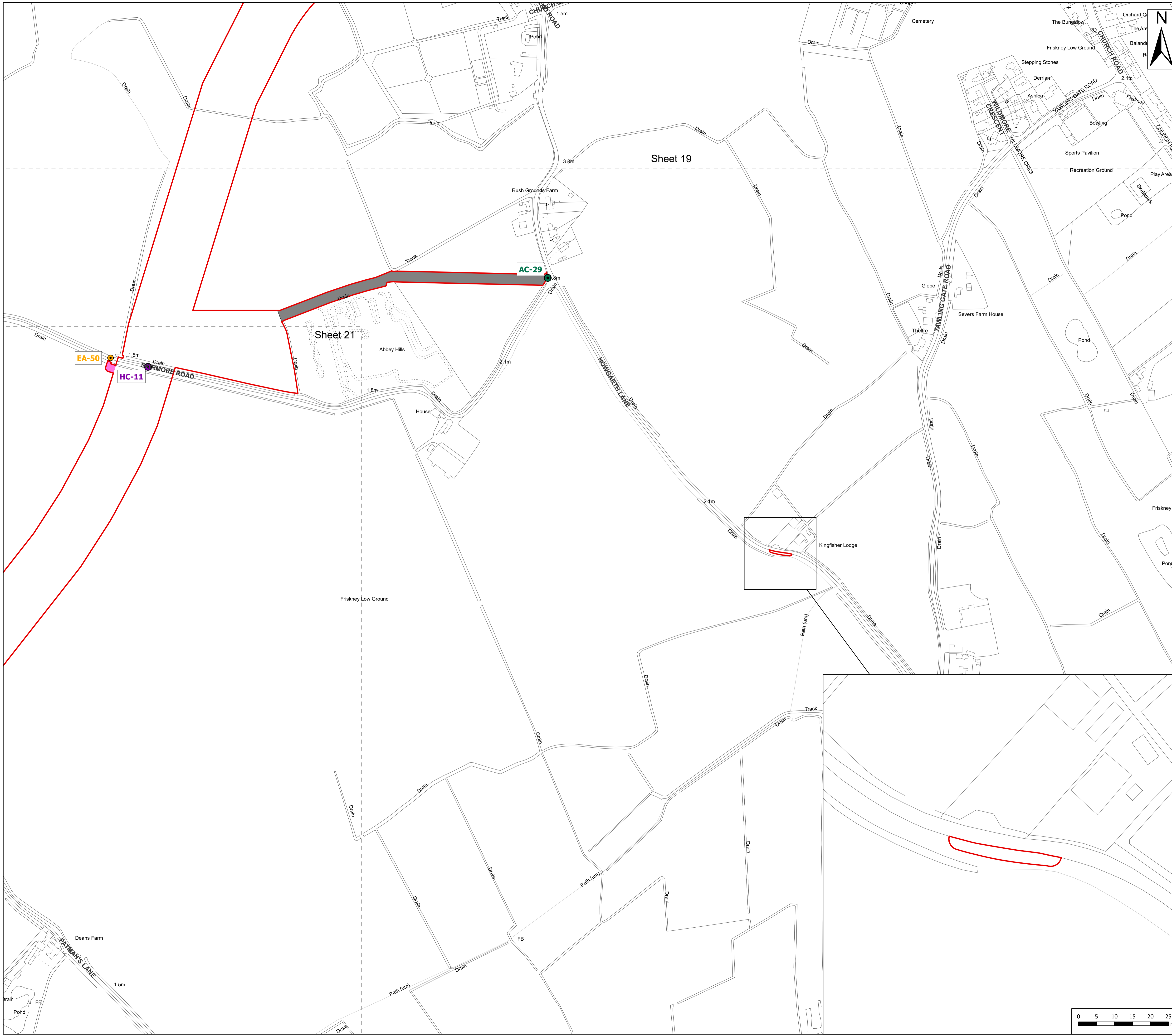
Drawing No: PP1-ODOW-DEV-CS-PLN-0019_02

Drawing: 19 of 51 Page Size: A1

Rev No:	Date	Description	Drawn	Checked	Approved
1.0	March 2024	DCO Application Issue	GC	ODOW	ODOW
2.0	June 2024	Response to Section 51 Advice	GC	ODOW	ODOW



This document may only be used for the purpose for which it was commissioned and in accordance with the terms of engagement for that commission. Unauthorised use of this document in any form whatsoever is prohibited.



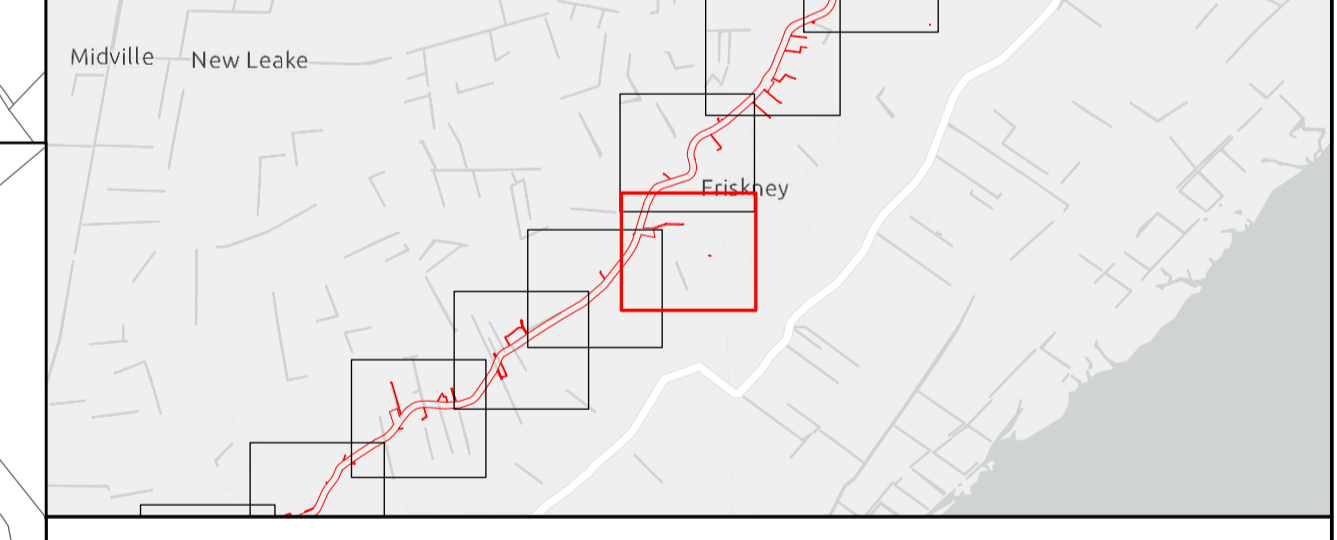
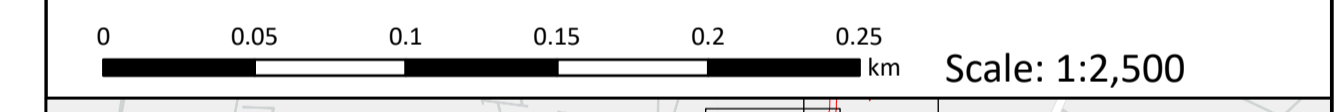
Legend

- Order Limits
- Sheet Extent
- Construction Access Point (AC)
- Haul Road Crossing (HC)
- Enabling Access Point (EA)
- Temporary Access Track
- Enabling Access Track

Source:
 Contains Esri Community Maps Contributors, Esri UK, Esri, TomTom, Garmin, Foursquare, GeoTechnologies, Inc, METI/NASA, USGS, Esri UK, Esri, TomTom, Garmin, Foursquare, GeoTechnologies, Inc, METI/NASA, USGS.
 Based upon the Ordnance Survey Map with the sanction of the controller of HM Stationery Office. Crown Copyright Reserved. © OS Licence No. 0100031673

Notes:	Status: Pre-examination Update
---------------	--

Onshore Coordinate System
 Datum: OSGB 1936
 Spheroid: Airy 1830
 Projection: British National Grid
 Central Meridian: 2 W
 Vertical Reference: Newlyn



Outer Dowsing Offshore Wind 2.9 Access to Works Plan V2 DCO Application

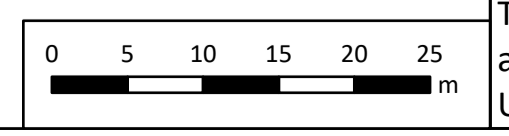
Drawing No: PP1-ODOW-DEV-CS-PLN-0019_02

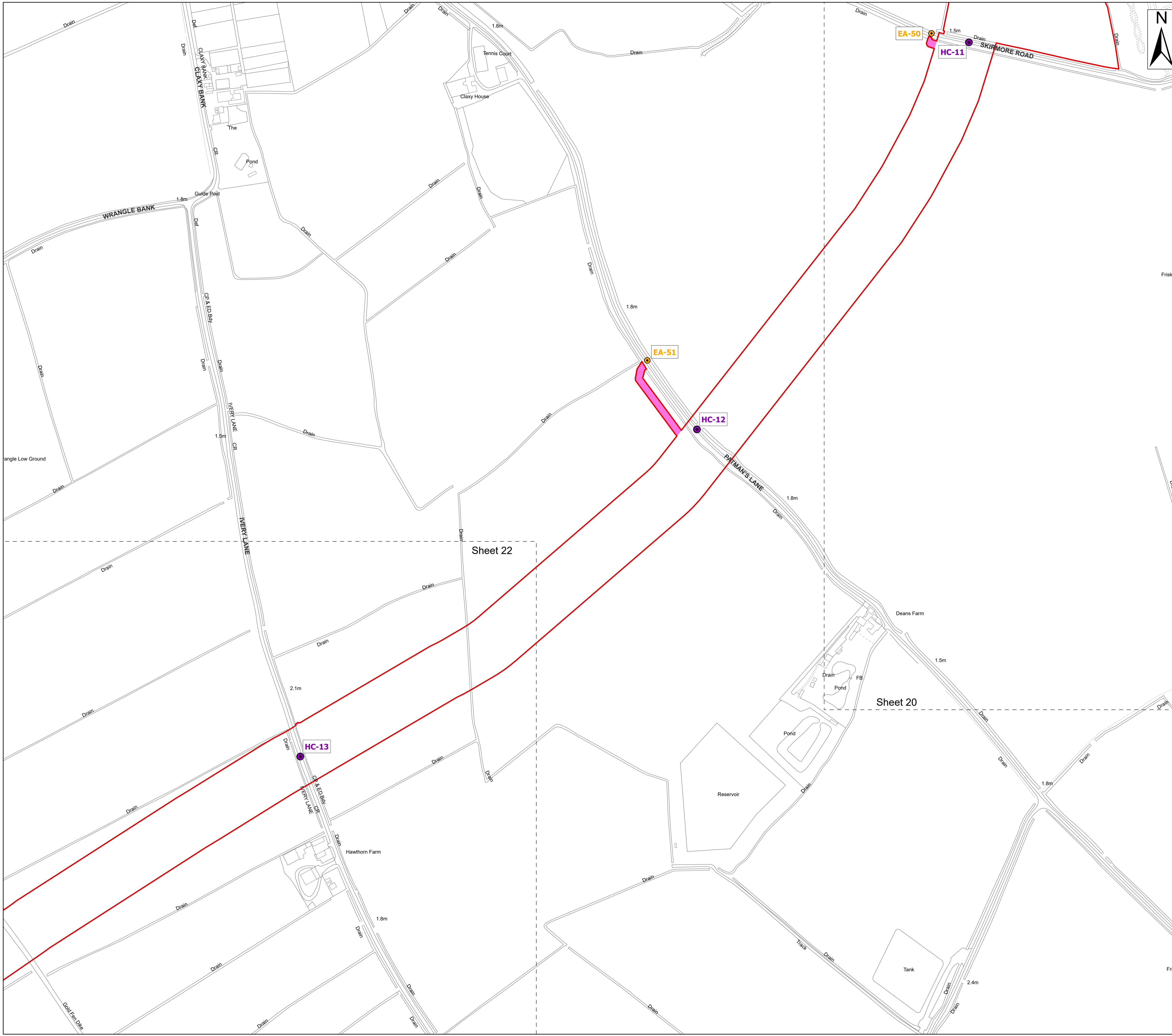
Drawing: 20 of 51 Page Size: A1

Rev No:	Date	Description	Drawn	Checked	Approved
1.0	March 2024	DCO Application Issue	GC	ODOW	ODOW
2.0	June 2024	Response to Section 51 Advice	GC	ODOW	ODOW



This document may only be used for the purpose for which it was commissioned and in accordance with the terms of engagement for that commission. Unauthorised use of this document in any form whatsoever is prohibited.





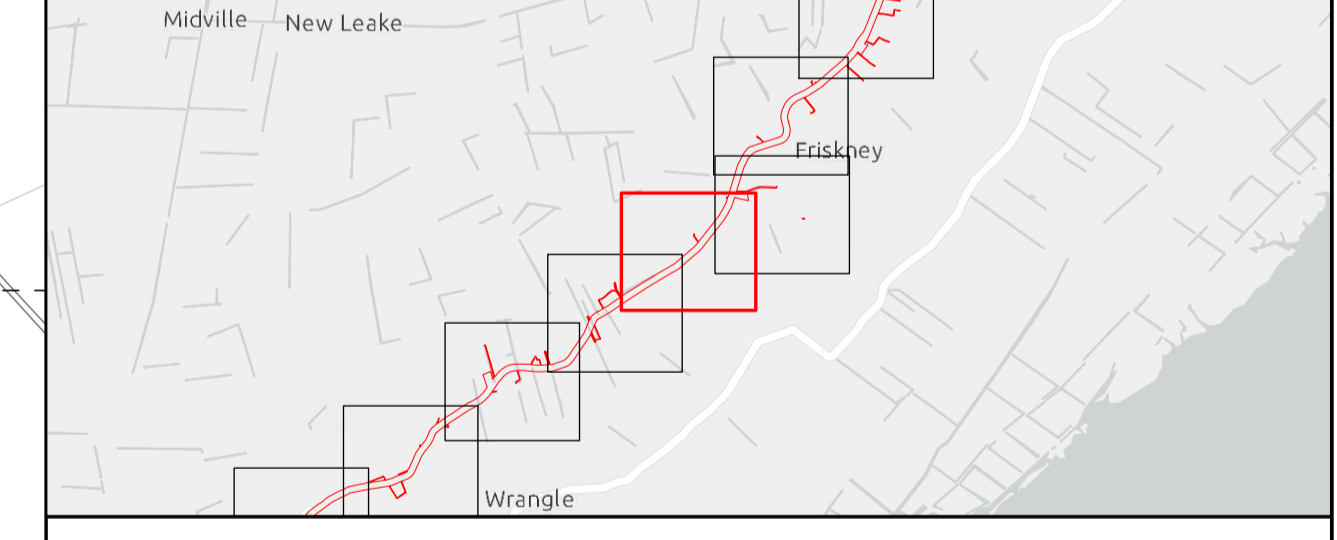
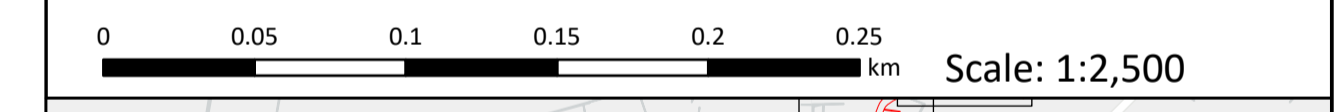
Legend

- Order Limits
- Sheet Extent
- Haul Road Crossing (HC)
- Enabling Access Point (EA)
- Enabling Access Track

Source:
 Contains Esri Community Maps Contributors, Esri UK, Esri, TomTom, Garmin, Foursquare, GeoTechnologies, Inc, METI/NASA, USGS, Esri UK, Esri, TomTom, Garmin, Foursquare, GeoTechnologies, Inc, METI/NASA, USGS.
 Based upon the Ordnance Survey Map with the sanction of the controller of HM Stationary Office. Crown Copyright Reserved. © OS Licence No. 0100031673

Notes:	Status: Pre-examination Update
---------------	--

Onshore Coordinate System
 Datum: OSGB 1936
 Spheroid: Airy 1830
 Projection: British National Grid
 Central Meridian: 2 W
 Vertical Reference: Newlyn



Outer Dowsing Offshore Wind 2.9 Access to Works Plan V2 DCO Application

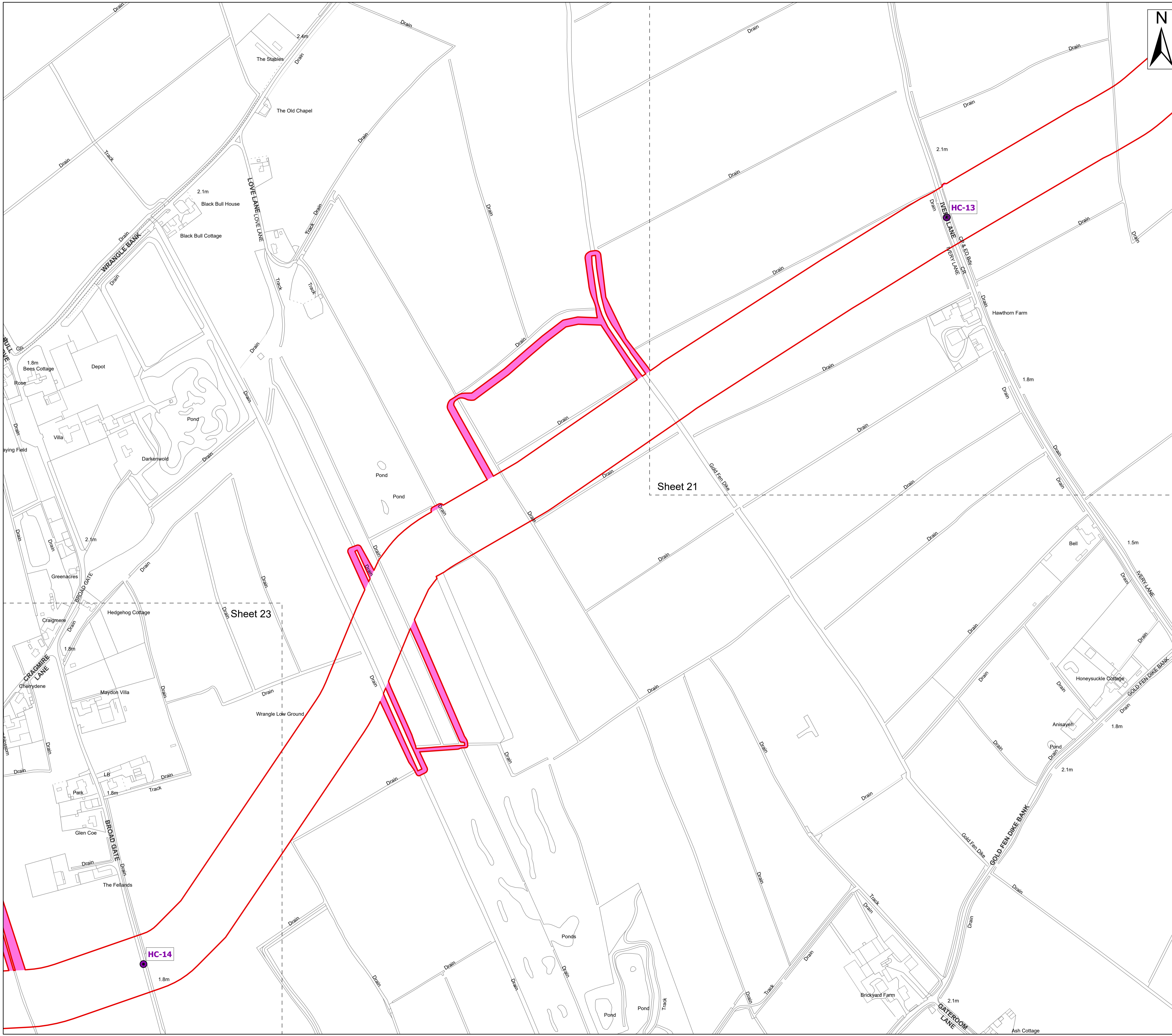
Drawing No: PP1-ODOW-DEV-CS-PLN-0019_02

Drawing: 21 of 51 Page Size: A1

Rev No:	Date	Description	Drawn	Checked	Approved
1.0	March 2024	DCO Application Issue	GC	ODOW	ODOW
2.0	June 2024	Response to Section 51 Advice	GC	ODOW	ODOW



This document may only be used for the purpose for which it was commissioned and in accordance with the terms of engagement for that commission. Unauthorised use of this document in any form whatsoever is prohibited.



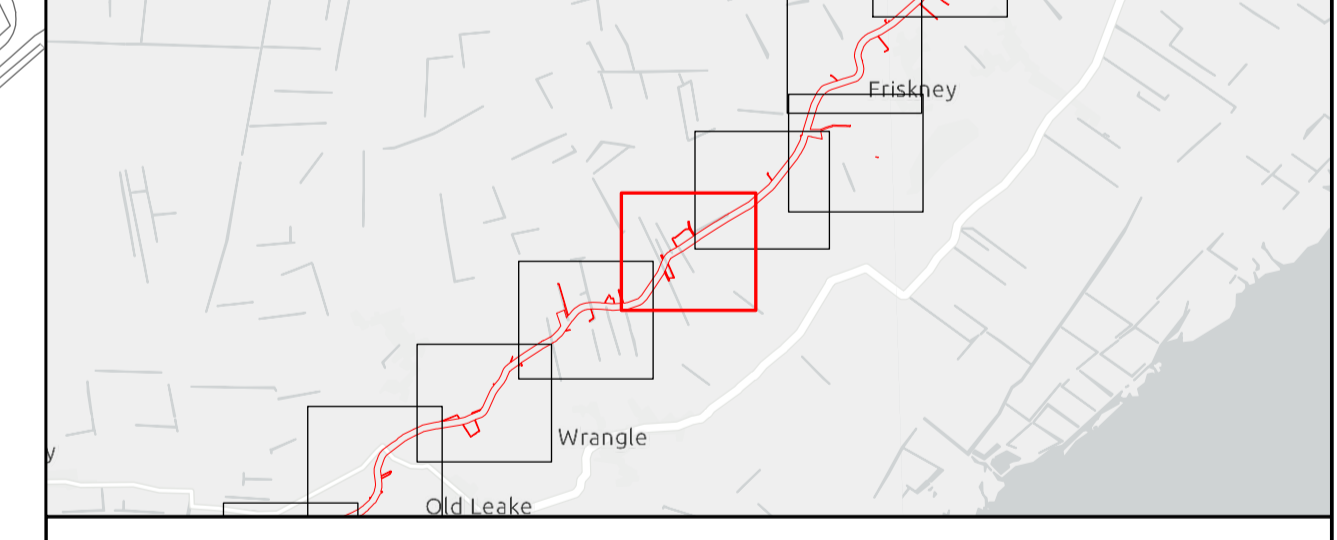
- Legend**
- Order Limits
 - Sheet Extent
 - Haul Road Crossing (HC)
 - Enabling Access Track

Source:
 Contains Esri Community Maps Contributors, Esri UK, Esri, TomTom, Garmin, Foursquare, GeoTechnologies, Inc, METI/NASA, USGS, Esri UK, Esri, TomTom, Garmin, Foursquare, GeoTechnologies, Inc, METI/NASA, USGS.
 Based upon the Ordnance Survey Map with the sanction of the controller of HM Stationery Office. Crown Copyright Reserved. © OS Licence No. 0100031673

Notes:

Status:
Pre-examination Update

Onshore Coordinate System
 Datum: OSGB 1936
 Spheroid: Airy 1830
 Projection: British National Grid
 Central Meridian: 2 W
 Vertical Reference: Newlyn



Outer Dowsing Offshore Wind 2.9 Access to Works Plan V2 DCO Application

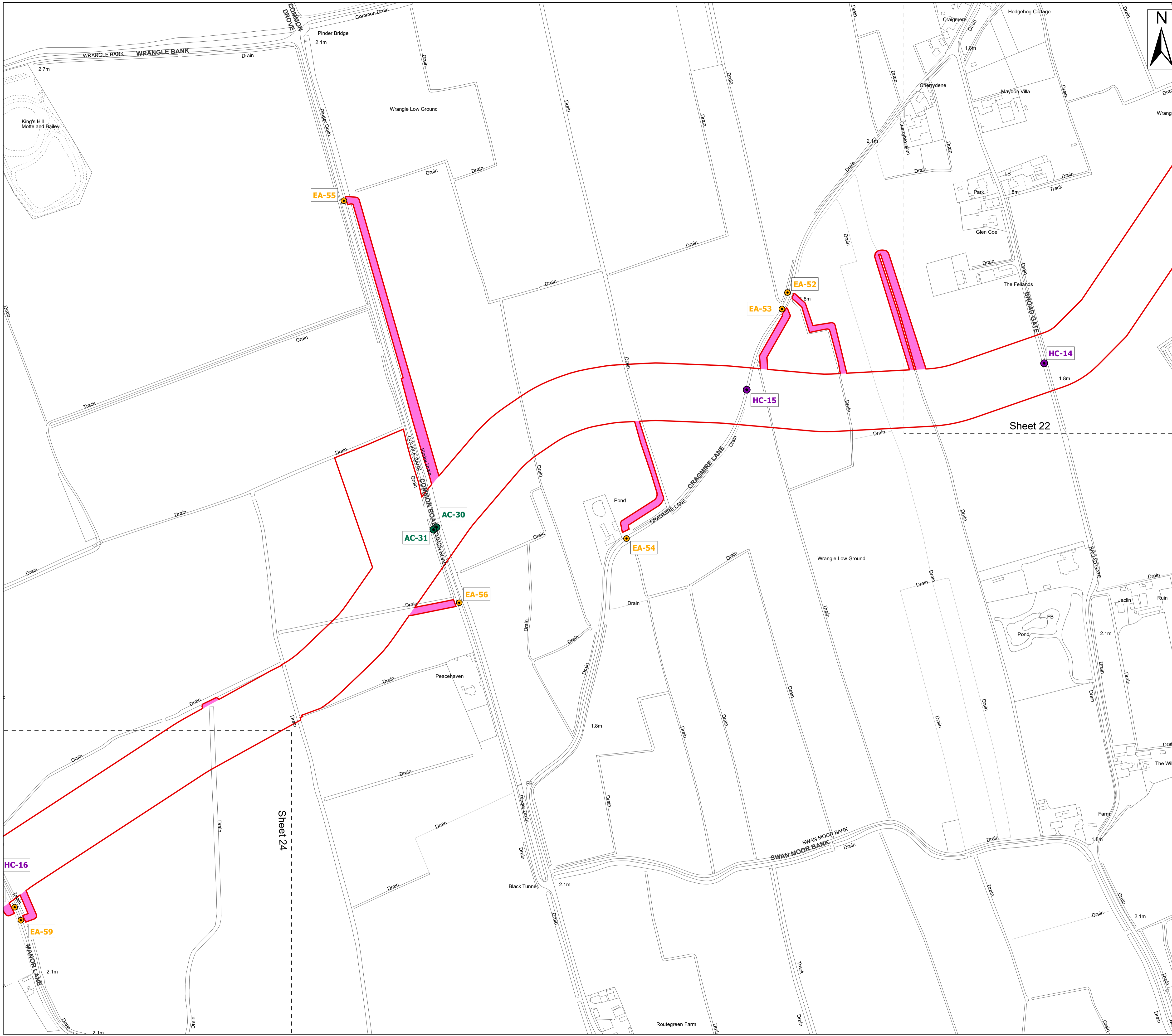
Drawing No: PP1-ODOW-DEV-CS-PLN-0019_02

Drawing: 22 of 51 Page Size: A1

Rev No:	Date	Description	Drawn	Checked	Approved
1.0	March 2024	DCO Application Issue	GC	ODOW	ODOW
2.0	June 2024	Response to Section 51 Advice	GC	ODOW	ODOW



This document may only be used for the purpose for which it was commissioned and in accordance with the terms of engagement for that commission. Unauthorised use of this document in any form whatsoever is prohibited.



Legend

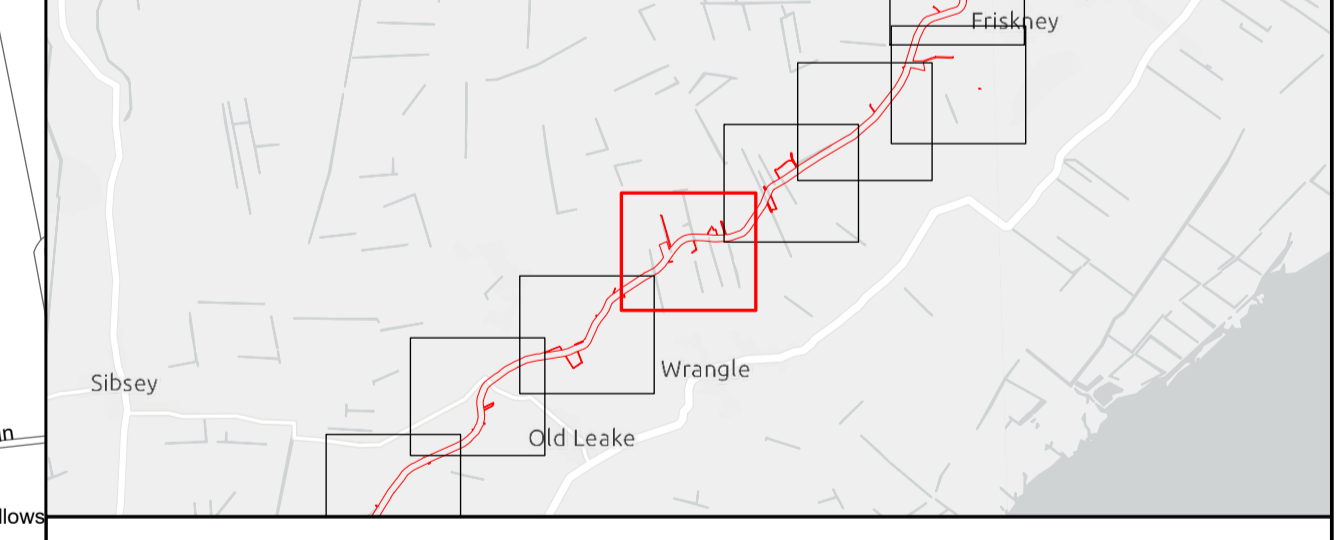
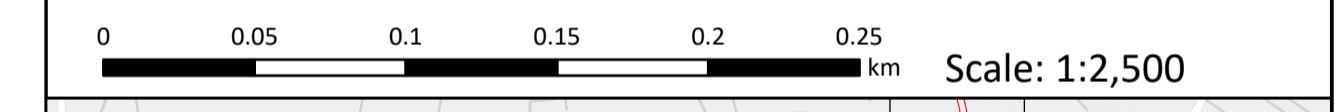
- Order Limits
- Sheet Extent
- Construction Access Point (AC)
- Haul Road Crossing (HC)
- Enabling Access Point (EA)
- Enabling Access Track

Source:
 Contains Esri Community Maps Contributors, Esri UK, Esri, TomTom, Garmin, Foursquare, GeoTechnologies, Inc, METI/NASA, USGS, Esri UK, Esri, TomTom, Garmin, Foursquare, GeoTechnologies, Inc, METI/NASA, USGS.
 Based upon the Ordnance Survey Map with the sanction of the controller of HM Stationery Office. Crown Copyright Reserved. © OS Licence No. 0100031673

Notes:

Status:
Pre-examination Update

Onshore Coordinate System
 Datum: OSGB 1936
 Spheroid: Airy 1830
 Projection: British National Grid
 Central Meridian: 2 W
 Vertical Reference: Newlyn



Outer Dowsing Offshore Wind 2.9 Access to Works Plan V2 DCO Application

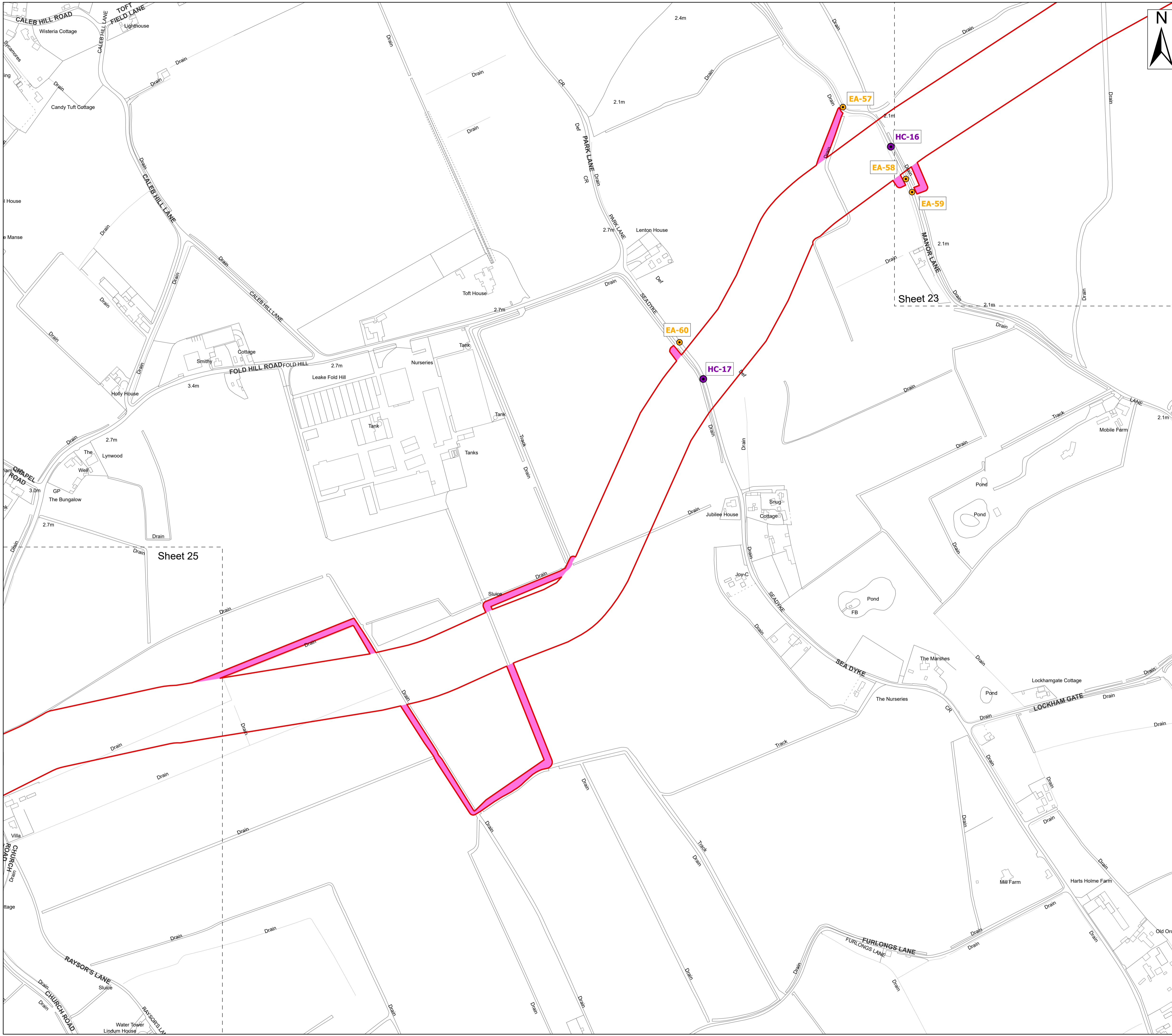
Drawing No: PP1-ODOW-DEV-CS-PLN-0019_02

Drawing: 23 of 51 Page Size: A1

Rev No:	Date	Description	Drawn	Checked	Approved
1.0	March 2024	DCO Application Issue	GC	ODOW	ODOW
2.0	June 2024	Response to Section 51 Advice	GC	ODOW	ODOW



This document may only be used for the purpose for which it was commissioned and in accordance with the terms of engagement for that commission. Unauthorised use of this document in any form whatsoever is prohibited.



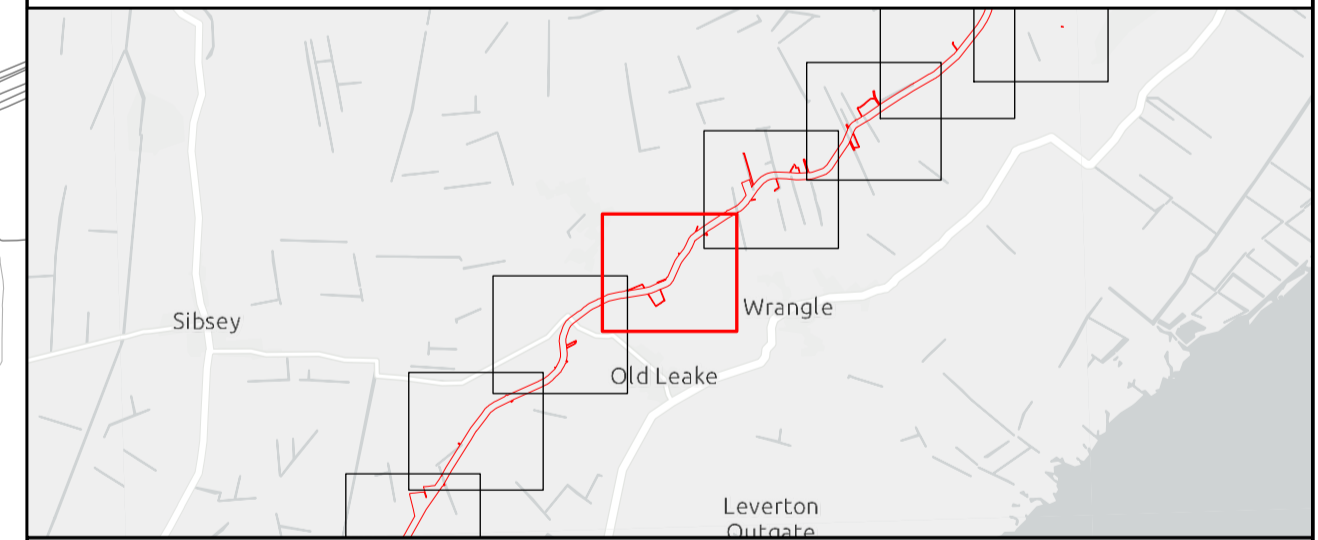
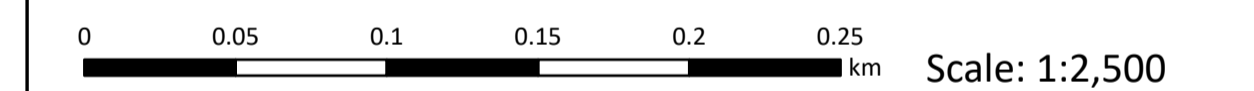
Legend

- Order Limits
- Sheet Extent
- Haul Road Crossing (HC)
- Enabling Access Point (EA)
- Enabling Access Track

Source:
 Contains Esri Community Maps Contributors, Esri UK, Esri, TomTom, Garmin, Foursquare, GeoTechnologies, Inc, METI/NASA, USGS, Esri UK, Esri, TomTom, Garmin, Foursquare, GeoTechnologies, Inc, METI/NASA, USGS.
 Based upon the Ordnance Survey Map with the sanction of the controller of HM Stationary Office. Crown Copyright Reserved. © OS Licence No. 0100031673

Notes:	Status: Pre-examination Update
--------	-----------------------------------

Onshore Coordinate System
 Datum: OSGB 1936
 Spheroid: Airy 1830
 Projection: British National Grid
 Central Meridian: 2 W
 Vertical Reference: Newlyn

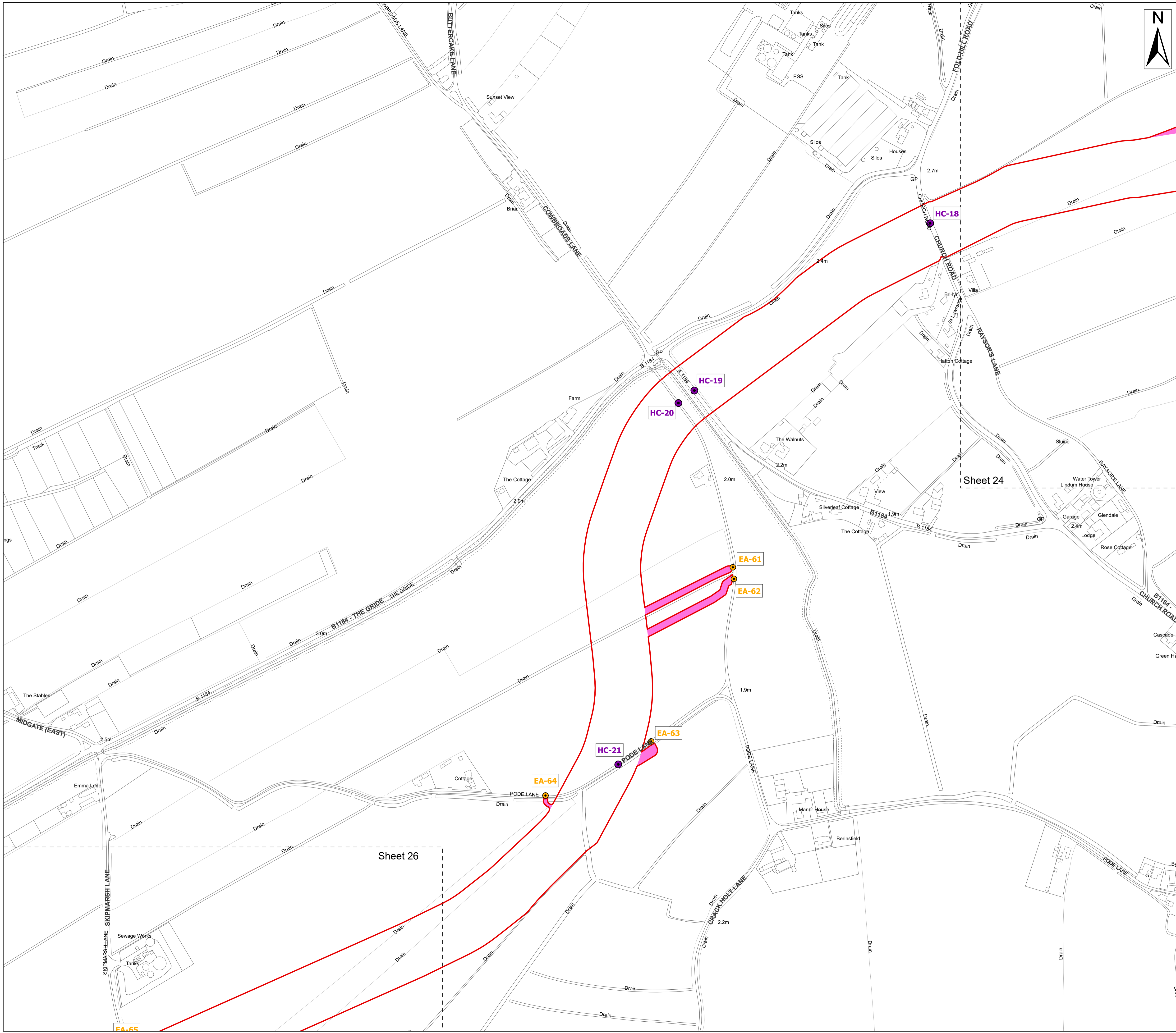


**Outer Dowsing Offshore Wind
 2.9 Access to Works Plan V2
 DCO Application**

Drawing No: PP1-ODOW-DEV-CS-PLN-0019_02			Drawing: 24 of 51			Page Size: A1		
Rev No:	Date	Description	Drawn	Checked	Approved			
1.0	March 2024	DCO Application Issue	GC	ODOW	ODOW			
2.0	June 2024	Response to Section 51 Advice	GC	ODOW	ODOW			



This document may only be used for the purpose for which it was commissioned and in accordance with the terms of engagement for that commission. Unauthorised use of this document in any form whatsoever is prohibited.



Legend

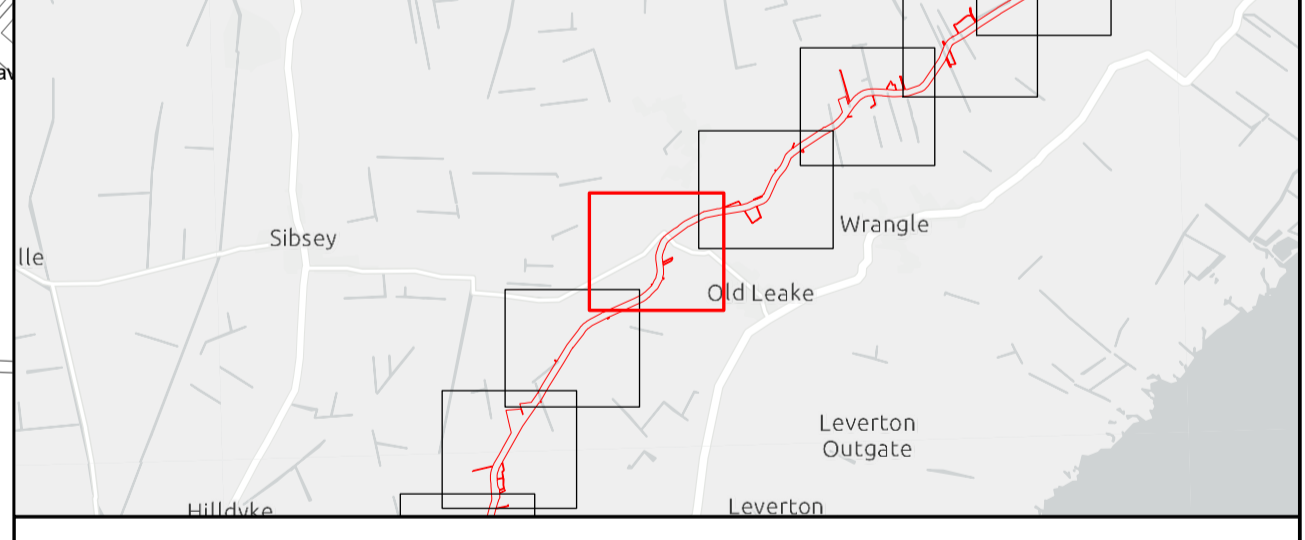
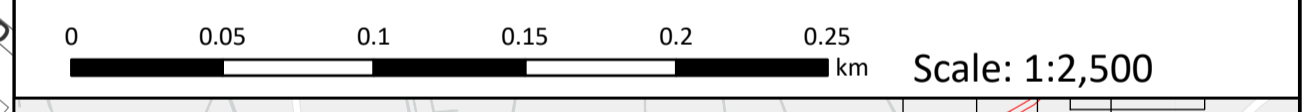
- Order Limits
- Sheet Extent
- Haul Road Crossing (HC)
- Enabling Access Point (EA)
- Enabling Access Track

Source:
 Contains Esri Community Maps Contributors, Esri UK, Esri, TomTom, Garmin, Foursquare, GeoTechnologies, Inc, METI/NASA, USGS, Esri UK, Esri, TomTom, Garmin, Foursquare, GeoTechnologies, Inc, METI/NASA, USGS.
 Based upon the Ordnance Survey Map with the sanction of the controller of HM Stationary Office. Crown Copyright Reserved. © OS Licence No. 0100031673

Notes:

	Status: Pre-examination Update
--	--

Onshore Coordinate System
 Datum: OSGB 1936
 Spheroid: Airy 1830
 Projection: British National Grid
 Central Meridian: 2 W
 Vertical Reference: Newlyn



Outer Dowsing Offshore Wind 2.9 Access to Works Plan V2 DCO Application

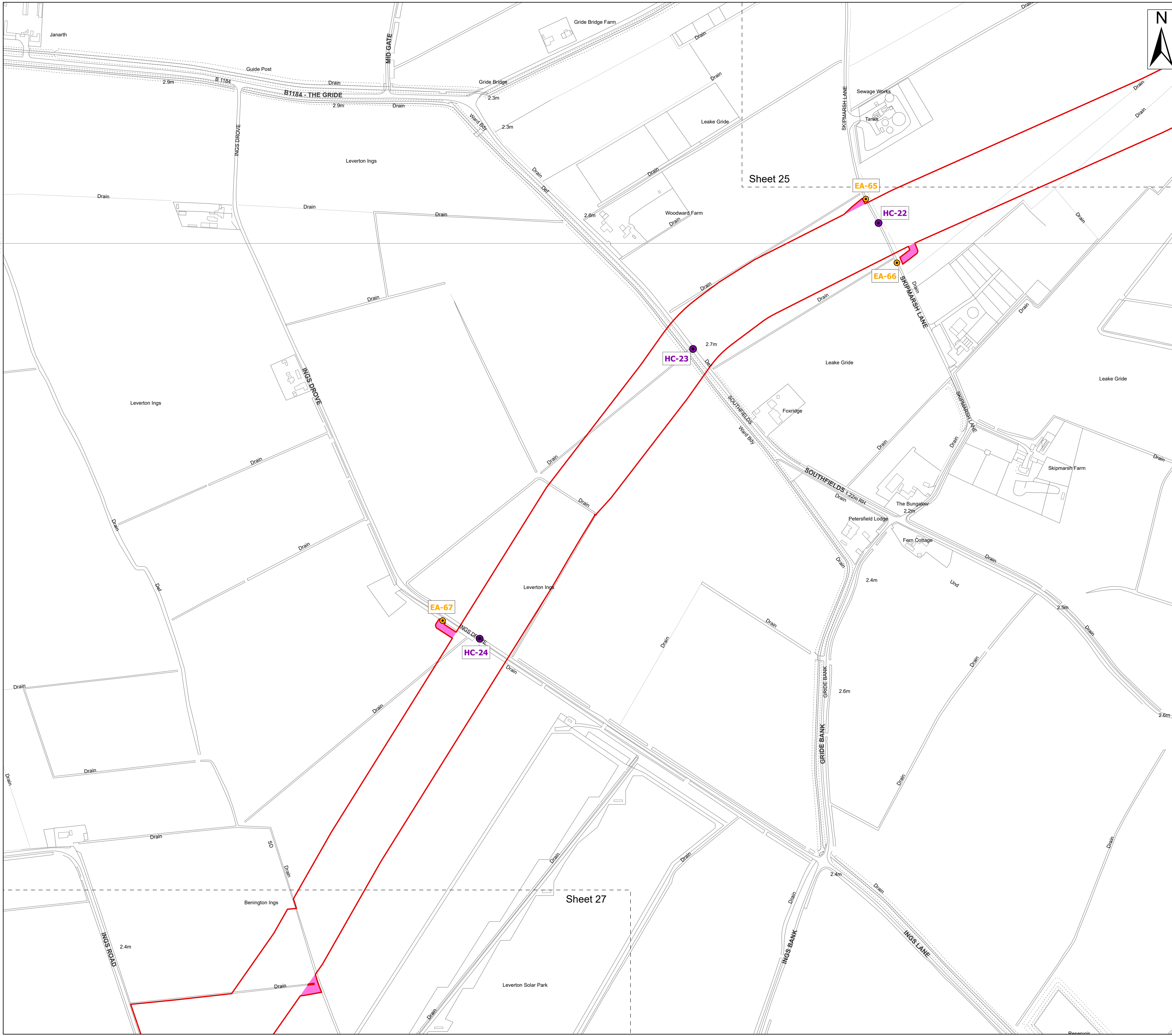
Drawing No: PP1-ODOW-DEV-CS-PLN-0019_02

Drawing: 25 of 51 Page Size: A1

Rev No:	Date	Description	Drawn	Checked	Approved
1.0	March 2024	DCO Application Issue	GC	ODOW	ODOW
2.0	June 2024	Response to Section 51 Advice	GC	ODOW	ODOW



This document may only be used for the purpose for which it was commissioned and in accordance with the terms of engagement for that commission. Unauthorised use of this document in any form whatsoever is prohibited.

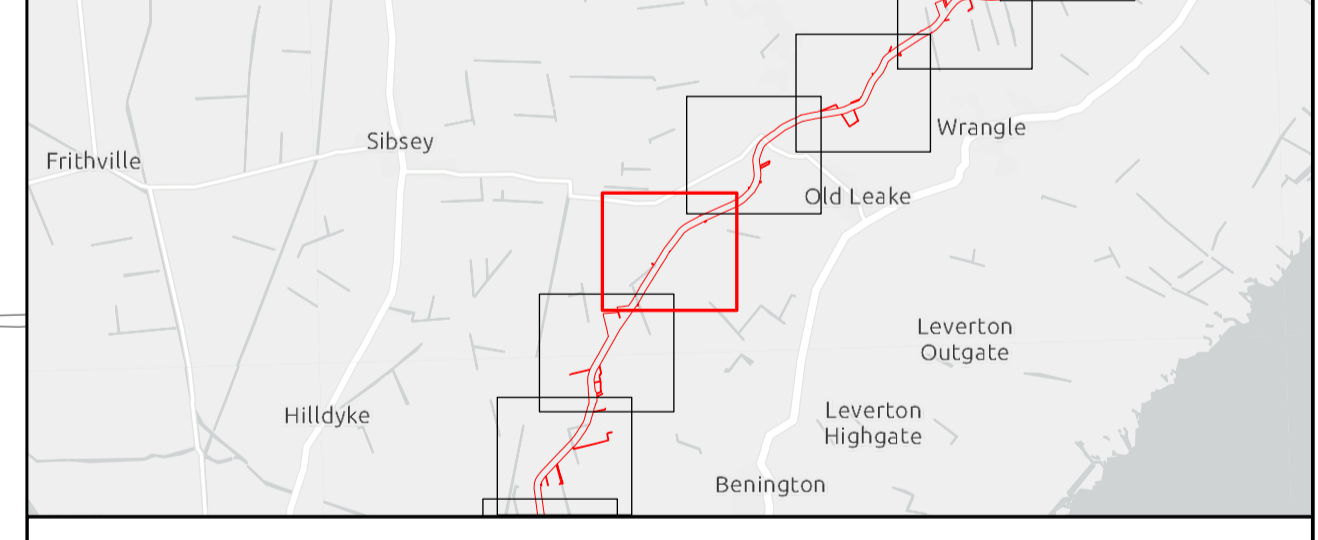


- Legend**
- Order Limits
 - Sheet Extent
 - Haul Road Crossing (HC)
 - Enabling Access Point (EA)
 - Enabling Access Track

Source:
 Contains Esri Community Maps Contributors, Esri UK, Esri, TomTom, Garmin, Foursquare, GeoTechnologies, Inc, METI/NASA, USGS, Esri UK, Esri, TomTom, Garmin, Foursquare, GeoTechnologies, Inc, METI/NASA, USGS.
 Based upon the Ordnance Survey Map with the sanction of the controller of HM Stationery Office. Crown Copyright Reserved. © OS Licence No. 0100031673

Notes:	Status: Pre-examination Update
---------------	--

Onshore Coordinate System
 Datum: OSGB 1936
 Spheroid: Airy 1830
 Projection: British National Grid
 Central Meridian: 2 W
 Vertical Reference: Newlyn



Outer Dowsing Offshore Wind 2.9 Access to Works Plan V2 DCO Application

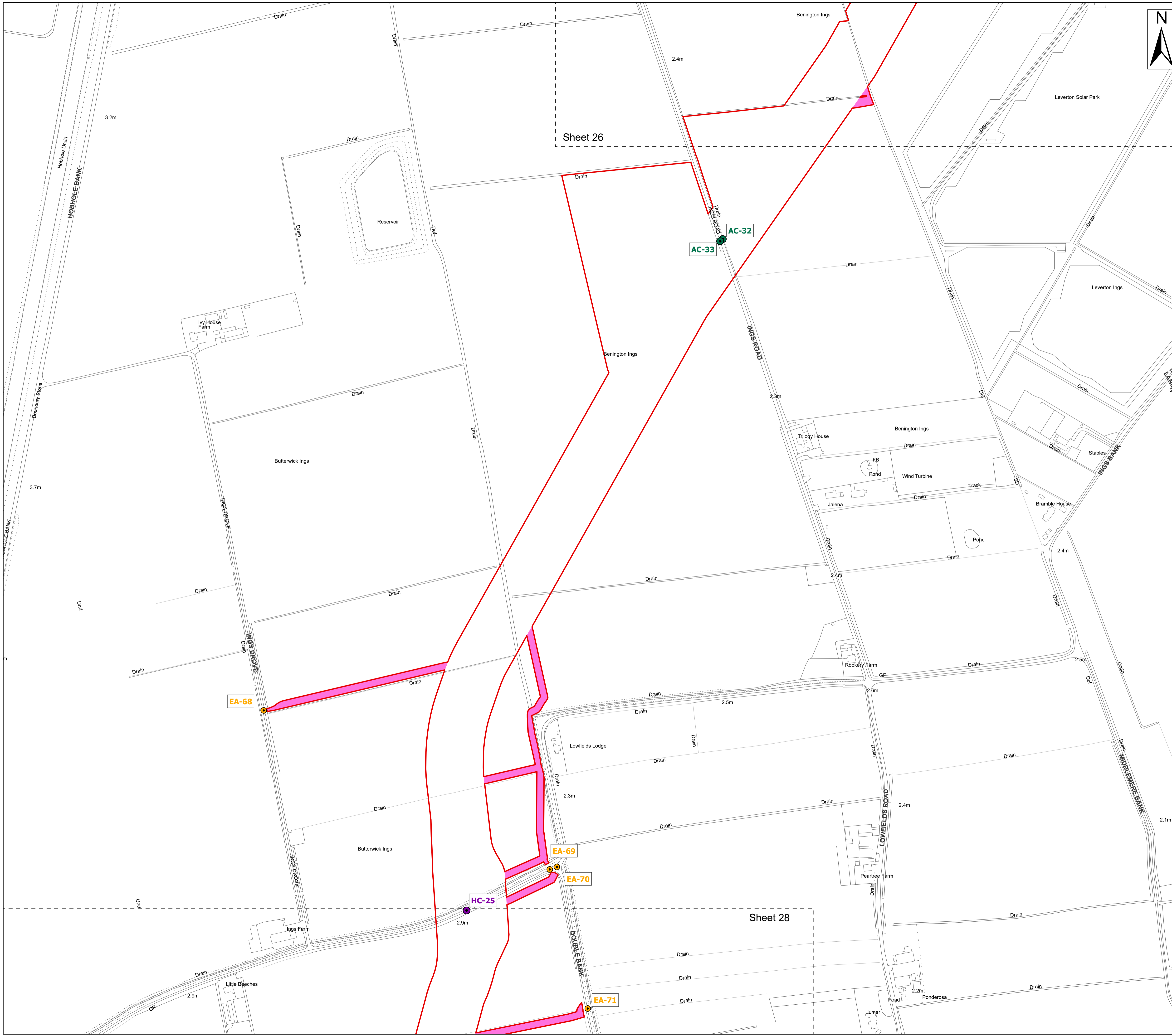
Drawing No: PP1-ODOW-DEV-CS-PLN-0019_02

Drawing: 26 of 51 Page Size: A1

Rev No:	Date	Description	Drawn	Checked	Approved
1.0	March 2024	DCO Application Issue	GC	ODOW	ODOW
2.0	June 2024	Response to Section 51 Advice	GC	ODOW	ODOW



This document may only be used for the purpose for which it was commissioned and in accordance with the terms of engagement for that commission. Unauthorised use of this document in any form whatsoever is prohibited.



Legend

- Order Limits
- Sheet Extent
- Construction Access Point (AC)
- Haul Road Crossing (HC)
- Enabling Access Point (EA)
- Enabling Access Track

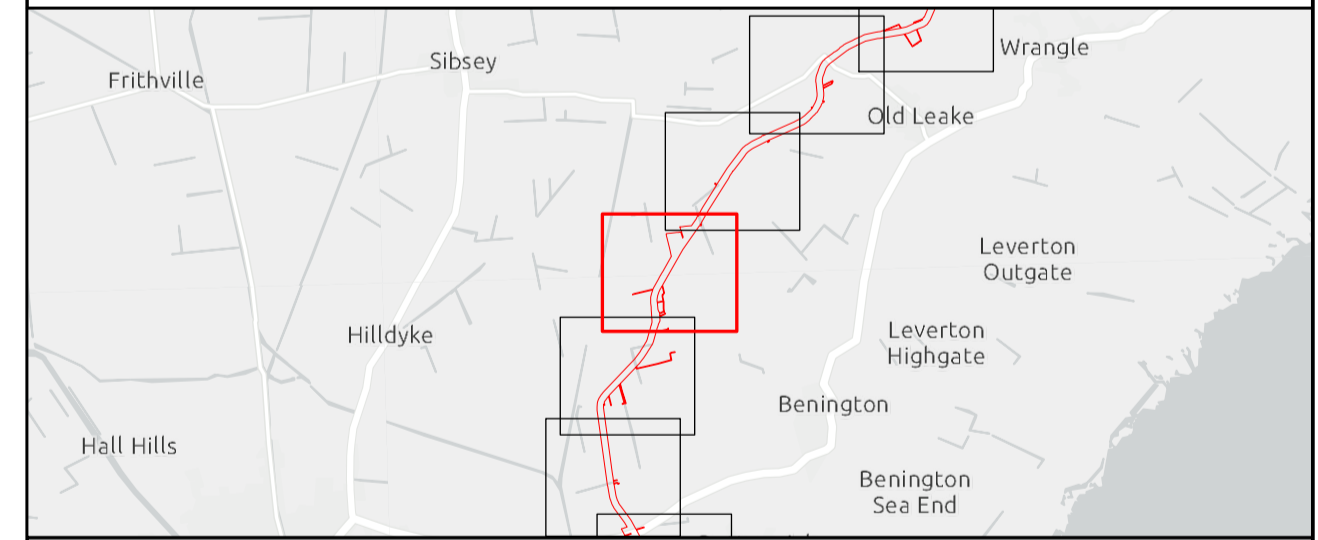
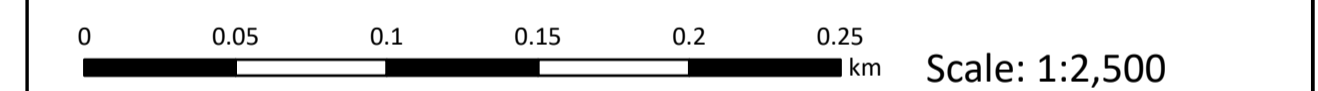
Sheet 26

Sheet 28

Source:
 Contains Esri Community Maps Contributors, Esri UK, Esri, TomTom, Garmin, Foursquare, GeoTechnologies, Inc, METI/NASA, USGS, Esri UK, Esri, TomTom, Garmin, Foursquare, GeoTechnologies, Inc, METI/NASA, USGS.
 Based upon the Ordnance Survey Map with the sanction of the controller of HM Stationary Office. Crown Copyright Reserved. © OS Licence No. 0100031673

Notes:	Status: Pre-examination Update
--------	-----------------------------------

Onshore Coordinate System
 Datum: OSGB 1936
 Spheroid: Airy 1830
 Projection: British National Grid
 Central Meridian: 2 W
 Vertical Reference: Newlyn

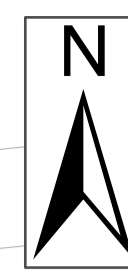
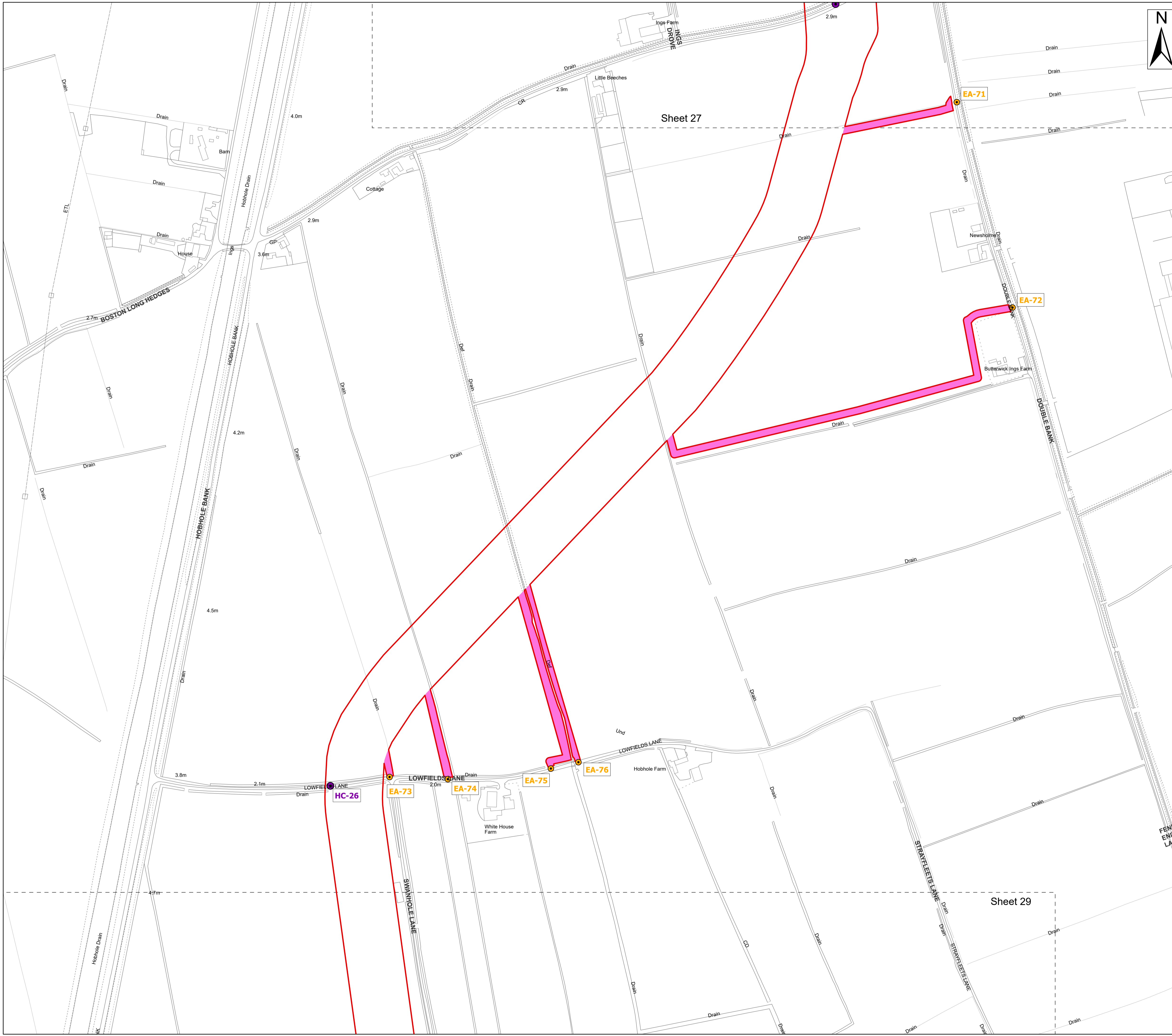


Outer Dowsing Offshore Wind 2.9 Access to Works Plan V2 DCO Application

Drawing No: PP1-ODOW-DEV-CS-PLN-0019_02			Drawing: 27 of 51			Page Size: A1		
Rev No:	Date	Description	Drawn	Checked	Approved			
1.0	March 2024	DCO Application Issue	GC	ODOW	ODOW			
2.0	June 2024	Response to Section 51 Advice	GC	ODOW	ODOW			



This document may only be used for the purpose for which it was commissioned and in accordance with the terms of engagement for that commission. Unauthorised use of this document in any form whatsoever is prohibited.

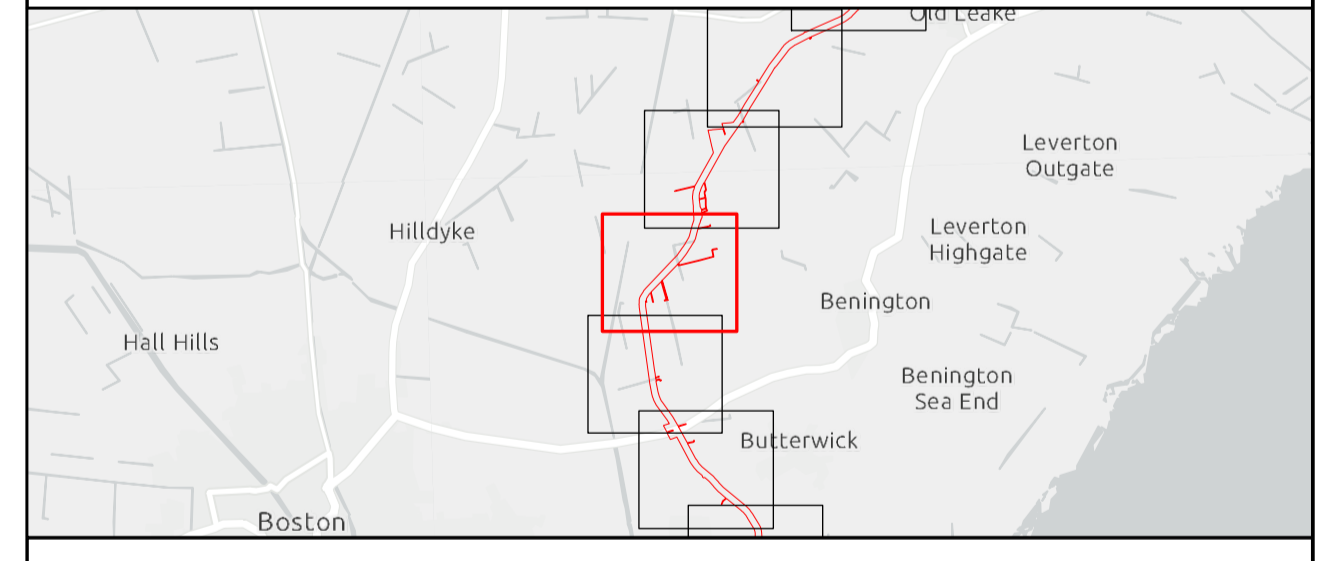
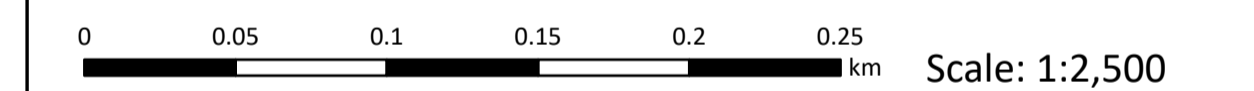


- Legend**
- Order Limits
 - Sheet Extent
 - Haul Road Crossing (HC)
 - Enabling Access Point (EA)
 - Enabling Access Track

Source:
 Contains Esri Community Maps Contributors, Esri UK, Esri, TomTom, Garmin, Foursquare, GeoTechnologies, Inc, METI/NASA, USGS, Esri UK, Esri, TomTom, Garmin, Foursquare, GeoTechnologies, Inc, METI/NASA, USGS.
 Based upon the Ordnance Survey Map with the sanction of the controller of HM Stationery Office. Crown Copyright Reserved. © OS Licence No. 0100031673

Notes:	Status: Pre-examination Update
---------------	--

Onshore Coordinate System
 Datum: OSGB 1936
 Spheroid: Airy 1830
 Projection: British National Grid
 Central Meridian: 2 W
 Vertical Reference: Newlyn




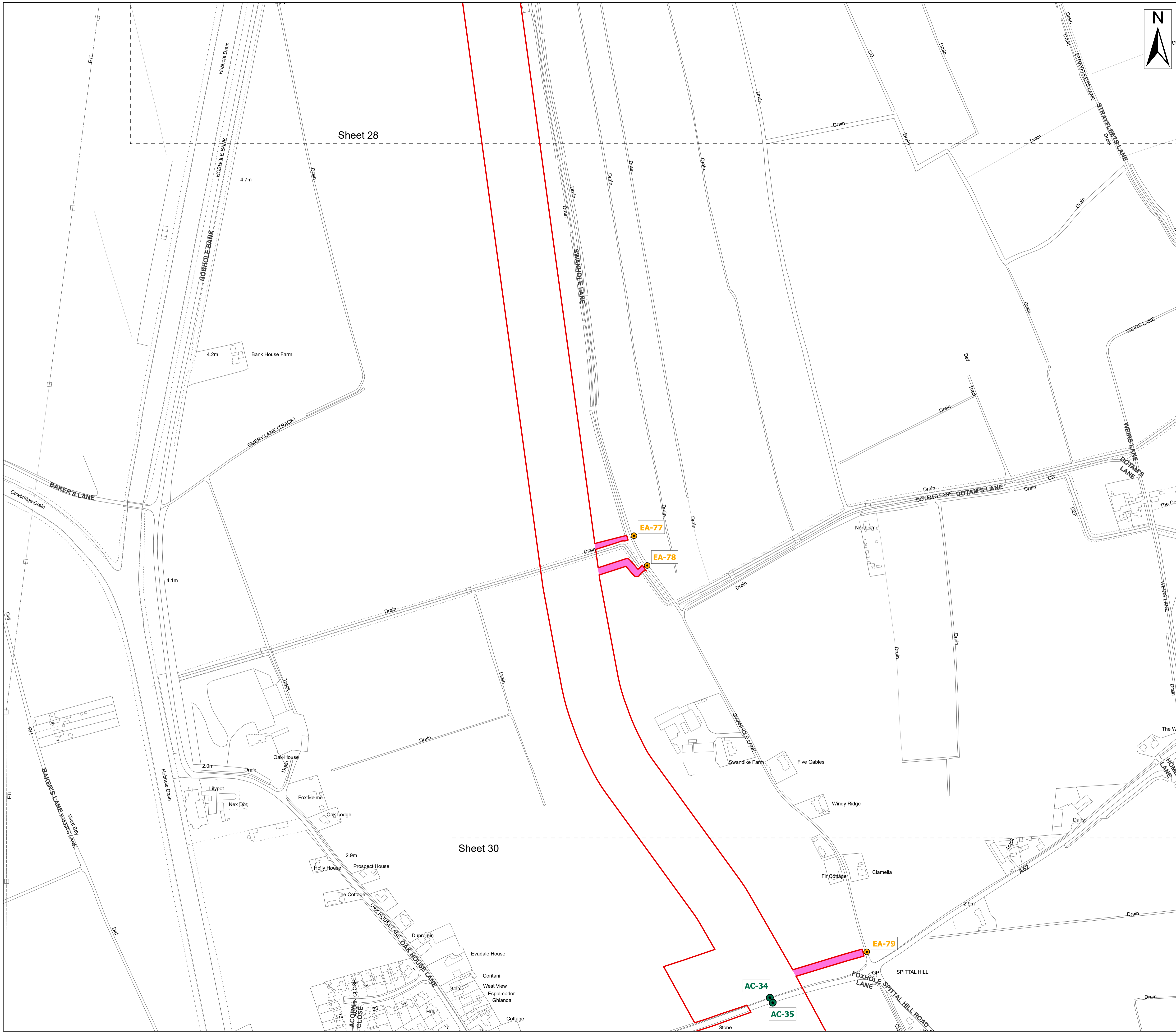
Outer Dowsing Offshore Wind 2.9 Access to Works Plan V2 DCO Application

Drawing No: PP1-ODOW-DEV-CS-PLN-0019_02

Drawing: 28 of 51			Page Size: A1		
Rev No:	Date	Description	Drawn	Checked	Approved
1.0	March 2024	DCO Application Issue	GC	ODOW	ODOW
2.0	June 2024	Response to Section 51 Advice	GC	ODOW	ODOW



This document may only be used for the purpose for which it was commissioned and in accordance with the terms of engagement for that commission. Unauthorised use of this document in any form whatsoever is prohibited.

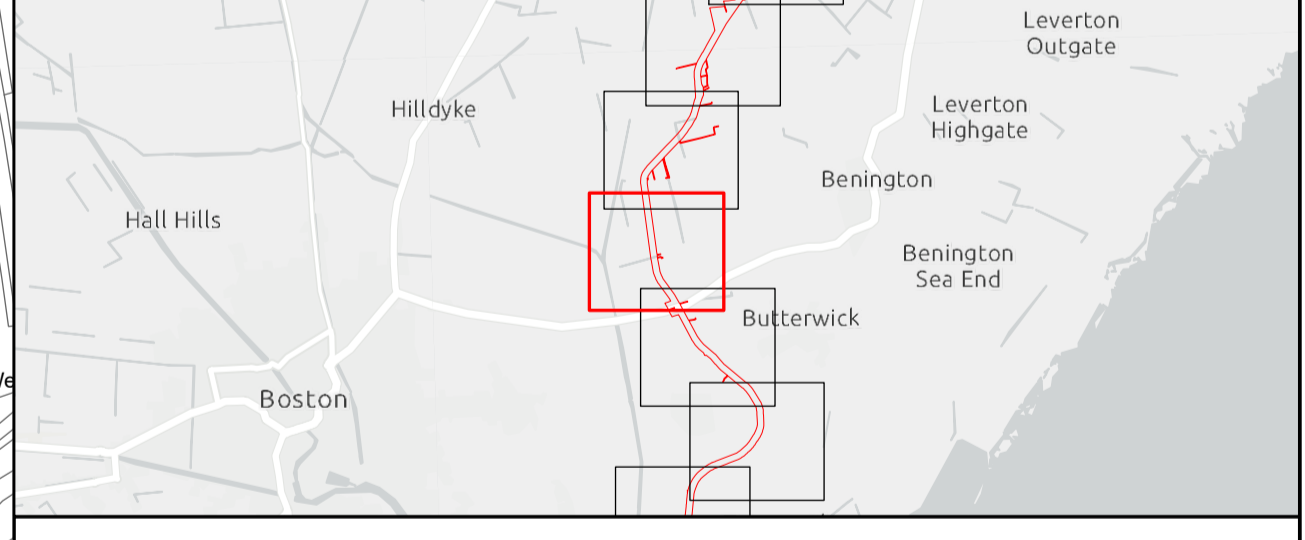
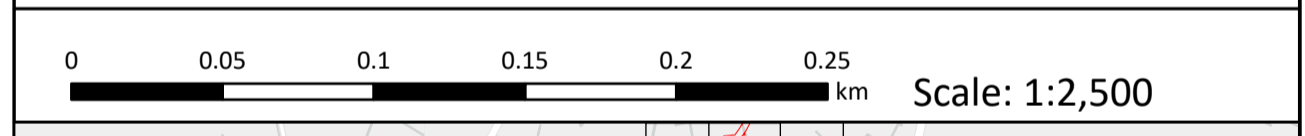


- Legend**
- Order Limits
 - Sheet Extent
 - Construction Access Point (AC)
 - Enabling Access Point (EA)
 - Enabling Access Track

Source:
 Contains Esri Community Maps Contributors, Esri UK, Esri, TomTom, Garmin, Foursquare, GeoTechnologies, Inc, METI/NASA, USGS, Esri UK, Esri, TomTom, Garmin, Foursquare, GeoTechnologies, Inc, METI/NASA, USGS.
 Based upon the Ordnance Survey Map with the sanction of the controller of HM Stationery Office. Crown Copyright Reserved. © OS Licence No. 0100031673

Notes:	Status: Pre-examination Update
---------------	--

Onshore Coordinate System
 Datum: OSGB 1936
 Spheroid: Airy 1830
 Projection: British National Grid
 Central Meridian: 2 W
 Vertical Reference: Newlyn

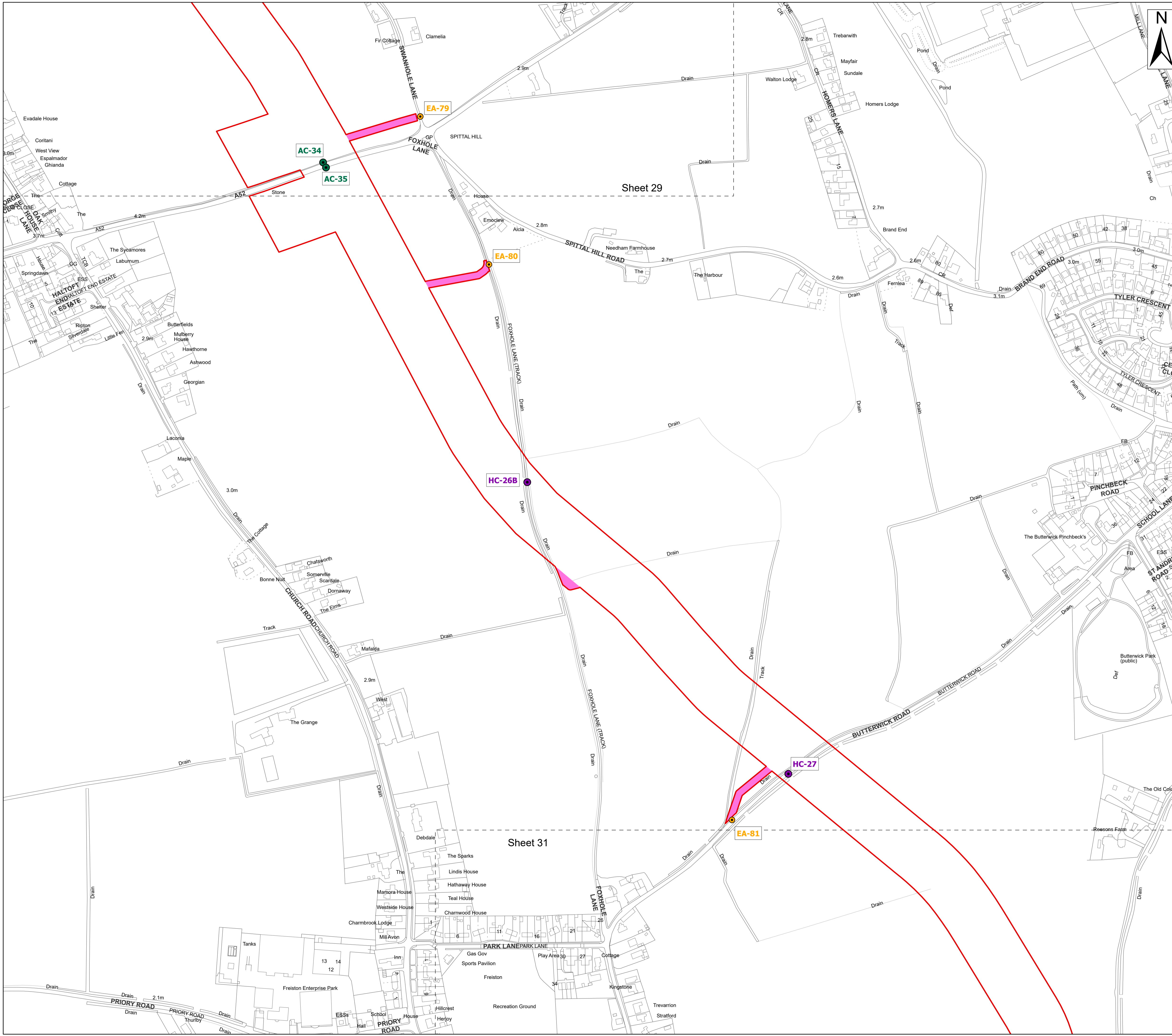


Outer Dowsing Offshore Wind 2.9 Access to Works Plan V2 DCO Application

Drawing No: PP1-ODOW-DEV-CS-PLN-0019_02			Drawing: 29 of 51			Page Size: A1		
Rev No:	Date	Description	Drawn	Checked	Approved			
1.0	March 2024	DCO Application Issue	GC	ODOW	ODOW			
2.0	June 2024	Response to Section 51 Advice	GC	ODOW	ODOW			



This document may only be used for the purpose for which it was commissioned and in accordance with the terms of engagement for that commission. Unauthorised use of this document in any form whatsoever is prohibited.



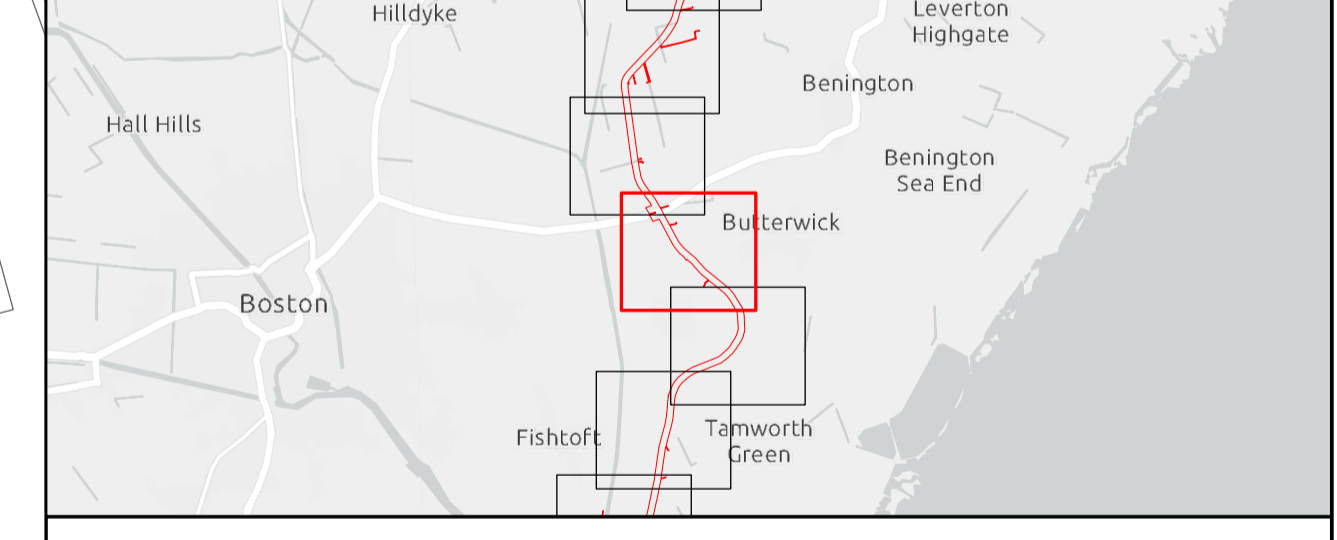
Legend

- Order Limits
- Sheet Extent
- Construction Access Point (AC)
- Haul Road Crossing (HC)
- Enabling Access Point (EA)
- Enabling Access Track

Source:
 Contains Esri Community Maps Contributors, Esri UK, Esri, TomTom, Garmin, Foursquare, GeoTechnologies, Inc, METI/NASA, USGS, Esri UK, Esri, TomTom, Garmin, Foursquare, GeoTechnologies, Inc, METI/NASA, USGS.
 Based upon the Ordnance Survey Map with the sanction of the controller of HM Stationery Office. Crown Copyright Reserved. © OS Licence No. 0100031673

Notes: Status:
Pre-examination Update

Onshore Coordinate System
 Datum: OSGB 1936
 Spheroid: Airy 1830
 Projection: British National Grid
 Central Meridian: 2 W
 Vertical Reference: Newlyn



Outer Dowsing Offshore Wind 2.9 Access to Works Plan V2 DCO Application

Drawing No: PP1-ODOW-DEV-CS-PLN-0019_02

Drawing: 30 of 51 Page Size: A1

Rev No:	Date	Description	Drawn	Checked	Approved
1.0	March 2024	DCO Application Issue	GC	ODOW	ODOW
2.0	June 2024	Response to Section 51 Advice	GC	ODOW	ODOW



This document may only be used for the purpose for which it was commissioned and in accordance with the terms of engagement for that commission. Unauthorised use of this document in any form whatsoever is prohibited.

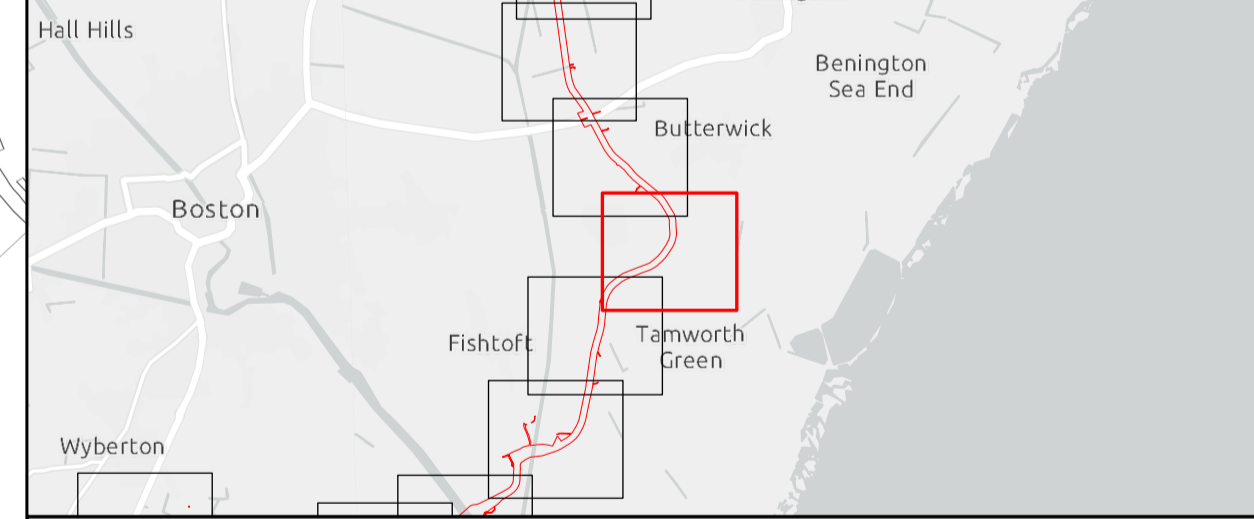
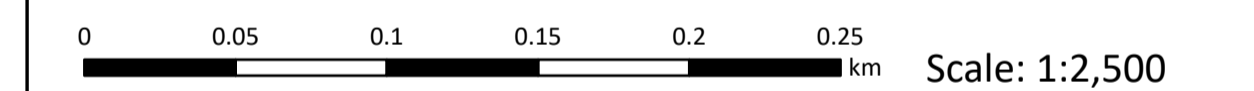


- Legend**
- Order Limits
 - Sheet Extent
 - Haul Road Crossing (HC)

Source:
 Contains Esri Community Maps Contributors, Esri UK, Esri, TomTom, Garmin, Foursquare, GeoTechnologies, Inc, METI/NASA, USGS, Esri UK, Esri, TomTom, Garmin, Foursquare, GeoTechnologies, Inc, METI/NASA, USGS.
 Based upon the Ordnance Survey Map with the sanction of the controller of HM Stationery Office. Crown Copyright Reserved. © OS Licence No. 0100031673

Notes:	Status: Pre-examination Update
--------	-----------------------------------

Onshore Coordinate System
 Datum: OSGB 1936
 Spheroid: Airy 1830
 Projection: British National Grid
 Central Meridian: 2 W
 Vertical Reference: Newlyn



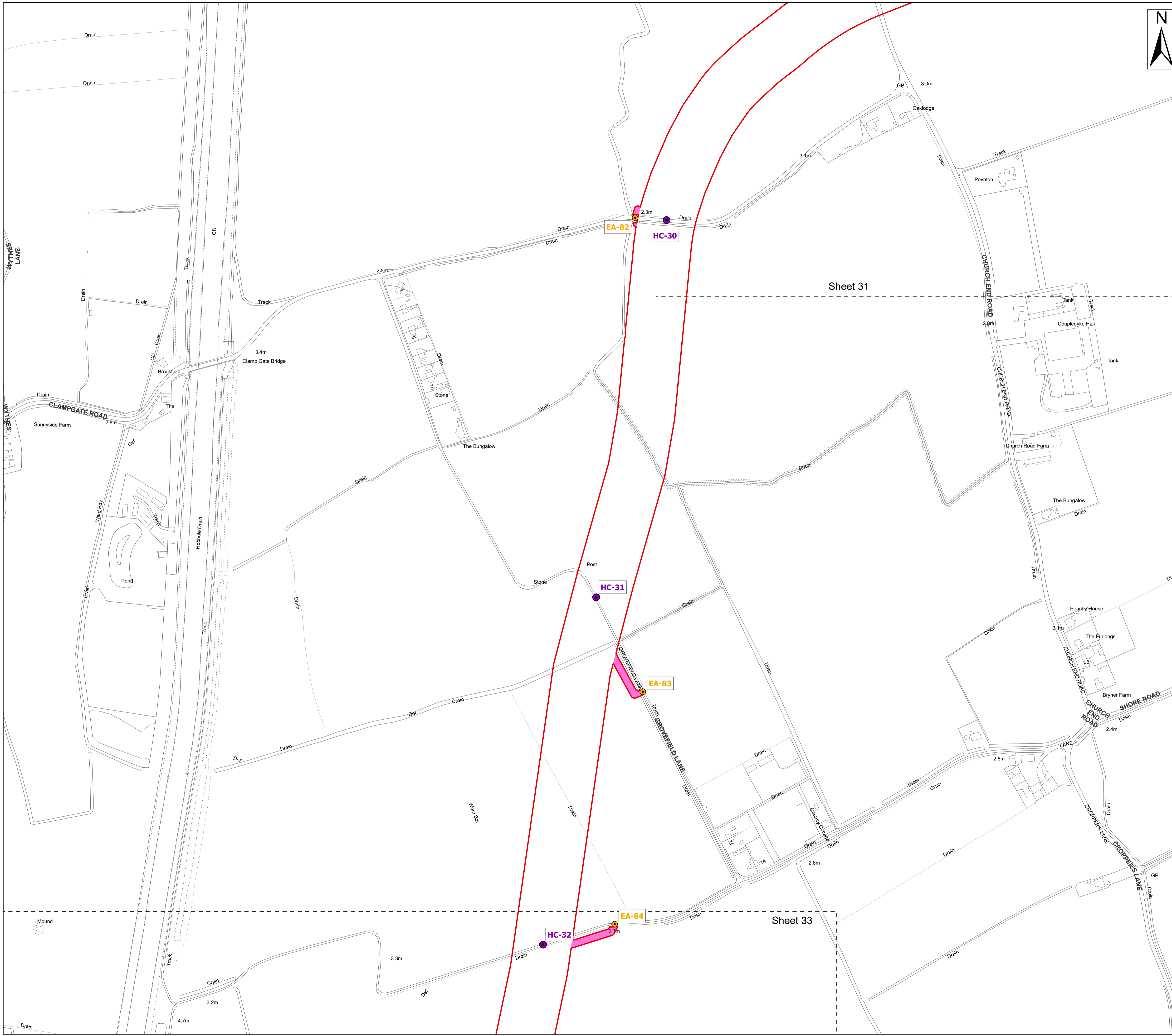
**Outer Dowsing Offshore Wind
 2.9 Access to Works Plan V2
 DCO Application**

Drawing No: PP1-ODOW-DEV-CS-PLN-0019_02

Drawing: 31 of 51			Page Size: A1		
Rev No:	Date	Description	Drawn	Checked	Approved
1.0	March 2024	DCO Application Issue	GC	ODOW	ODOW
2.0	June 2024	Response to Section 51 Advice	GC	ODOW	ODOW



This document may only be used for the purpose for which it was commissioned and in accordance with the terms of engagement for that commission. Unauthorised use of this document in any form whatsoever is prohibited.

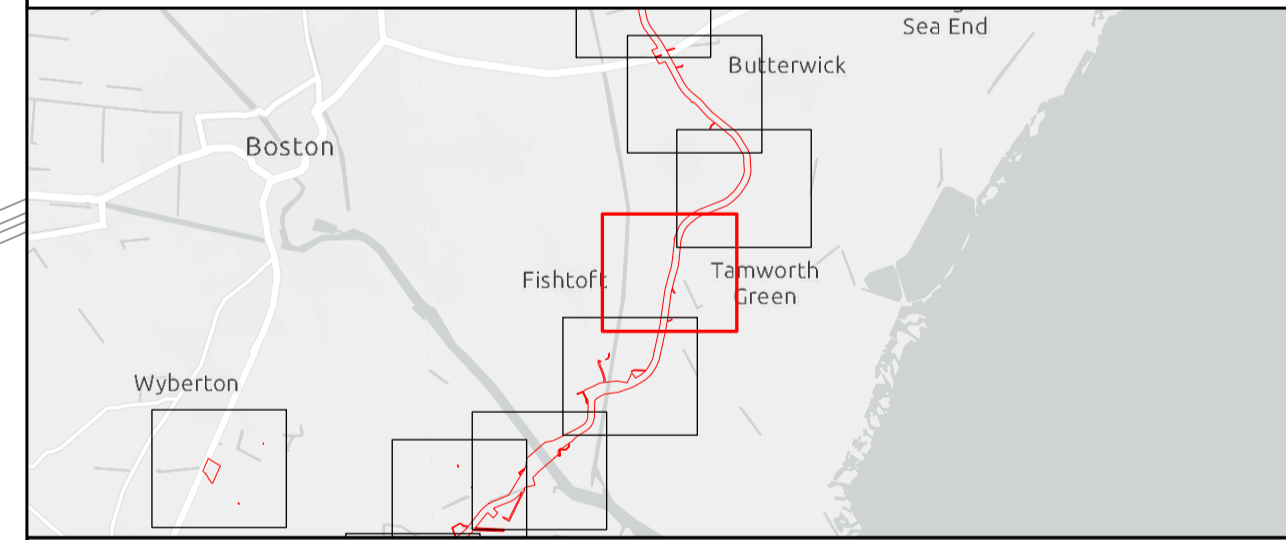
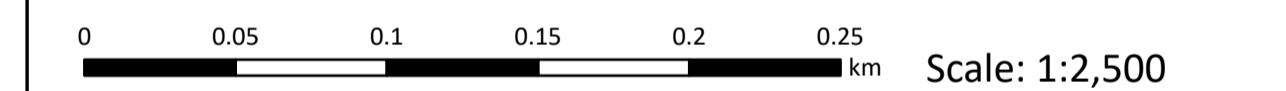


- Legend**
- Order Limits
 - Sheet Extent
 - Haul Road Crossing (HC)
 - Enabling Access Point (EA)
 - Enabling Access Track

Source:
 Contains Esri Community Maps Contributors, Esri UK, Esri, TomTom, Garmin, Foursquare, GeoTechnologies, Inc, METI/NASA, USGS, Esri UK, Esri, TomTom, Garmin, Foursquare, GeoTechnologies, Inc, METI/NASA, USGS.
 Based upon the Ordnance Survey Map with the sanction of the controller of HM Stationery Office. Crown Copyright Reserved. © OS Licence No. 0100031673

Notes:	Status: Pre-examination Update
--------	-----------------------------------

Onshore Coordinate System
 Datum: OSGB 1936
 Spheroid: Airy 1830
 Projection: British National Grid
 Central Meridian: 2 W
 Vertical Reference: Newlyn

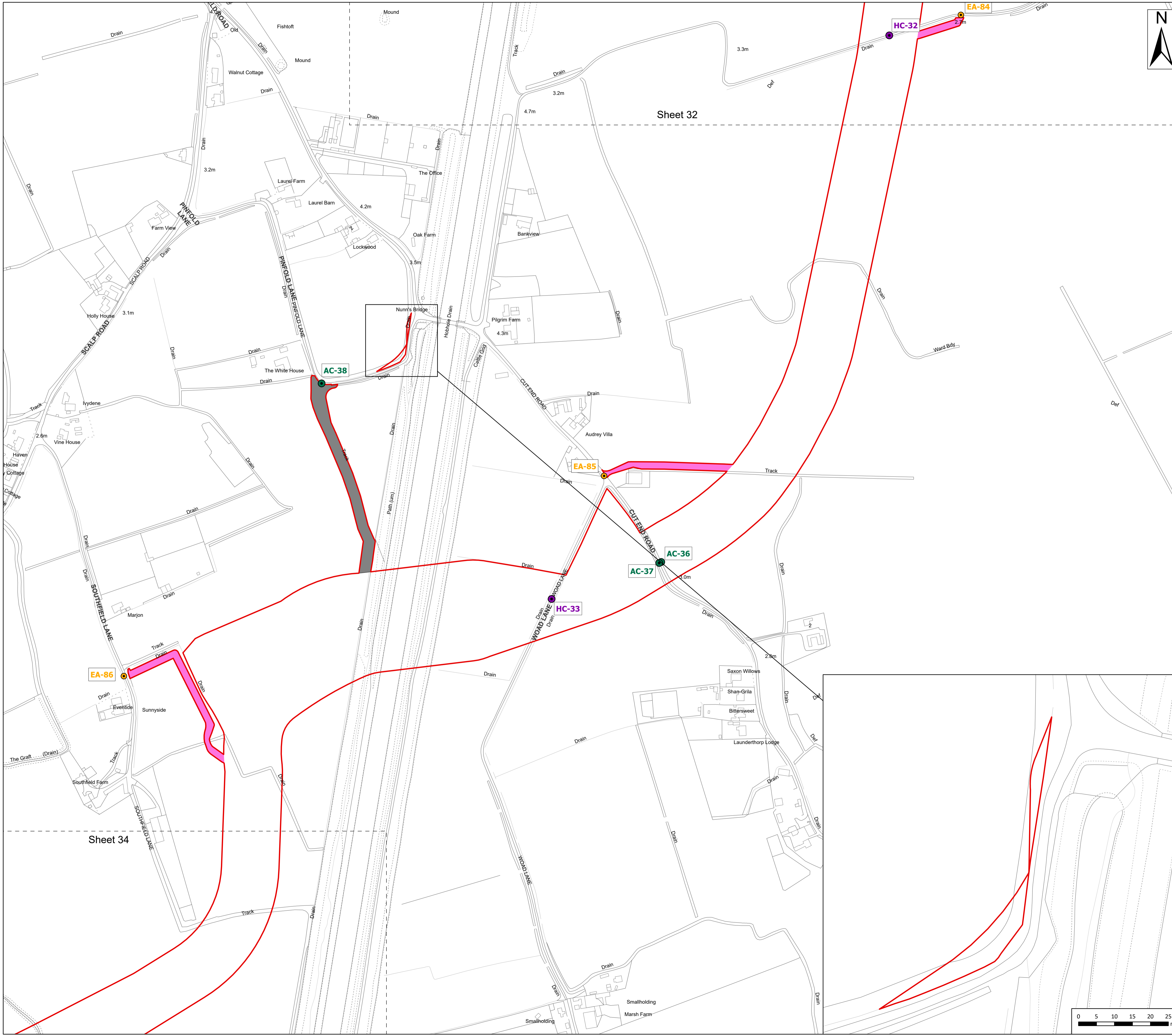


Outer Dowsing Offshore Wind 2.9 Access to Works Plan V2 DCO Application

Drawing No: PP1-ODOW-DEV-CS-PLN-0019_02			Drawing: 32 of 51			Page Size: A1		
Rev No:	Date	Description	Drawn	Checked	Approved			
1.0	March 2024	DCO Application Issue	GC	ODOW	ODOW			
2.0	June 2024	Response to Section 51 Advice	GC	ODOW	ODOW			



This document may only be used for the purpose for which it was commissioned and in accordance with the terms of engagement for that commission. Unauthorised use of this document in any form whatsoever is prohibited.



Legend

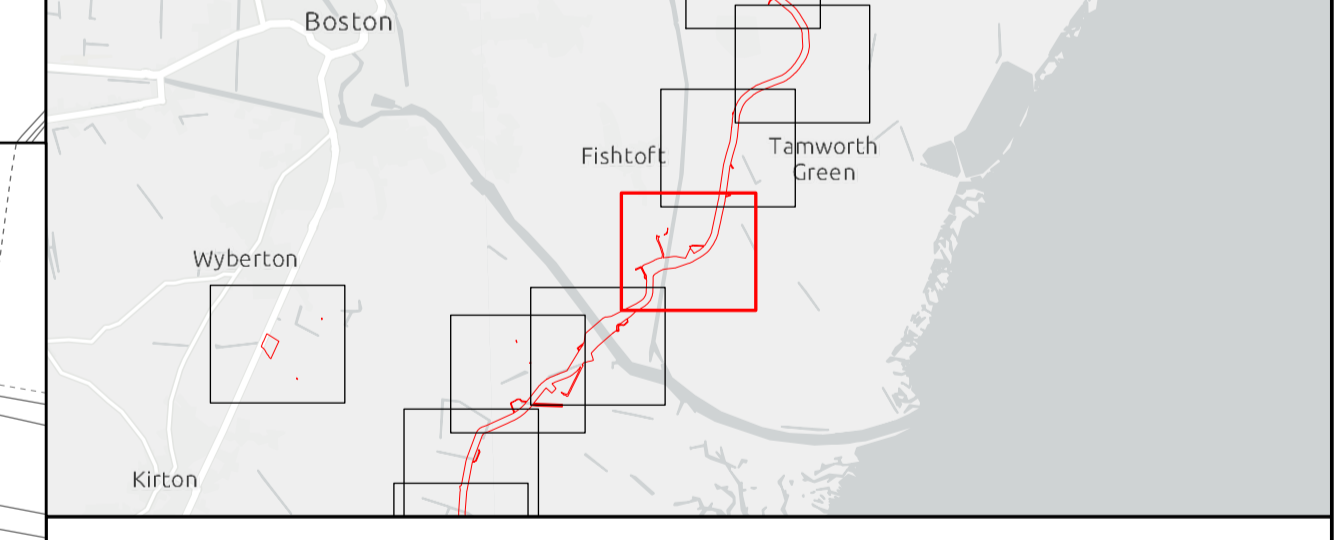
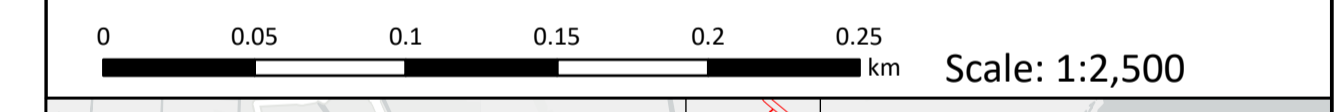
- Order Limits
- Sheet Extent
- Construction Access Point (AC)
- Haul Road Crossing (HC)
- Enabling Access Point (EA)
- Temporary Access Track
- Enabling Access Track

Source:
 Contains Esri Community Maps Contributors, Esri UK, Esri, TomTom, Garmin, Foursquare, GeoTechnologies, Inc, METI/NASA, USGS, Esri UK, Esri, TomTom, Garmin, Foursquare, GeoTechnologies, Inc, METI/NASA, USGS.
 Based upon the Ordnance Survey Map with the sanction of the controller of HM Stationary Office. Crown Copyright Reserved. © OS Licence No. 0100031673

Notes:

Status:
Pre-examination Update

Onshore Coordinate System
 Datum: OSGB 1936
 Spheroid: Airy 1830
 Projection: British National Grid
 Central Meridian: 2 W
 Vertical Reference: Newlyn



Outer Dowsing Offshore Wind 2.9 Access to Works Plan V2 DCO Application

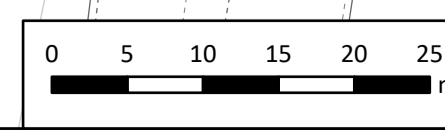
Drawing No: PP1-ODOW-DEV-CS-PLN-0019_02

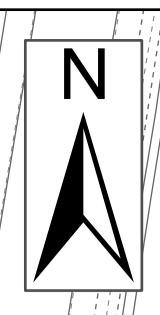
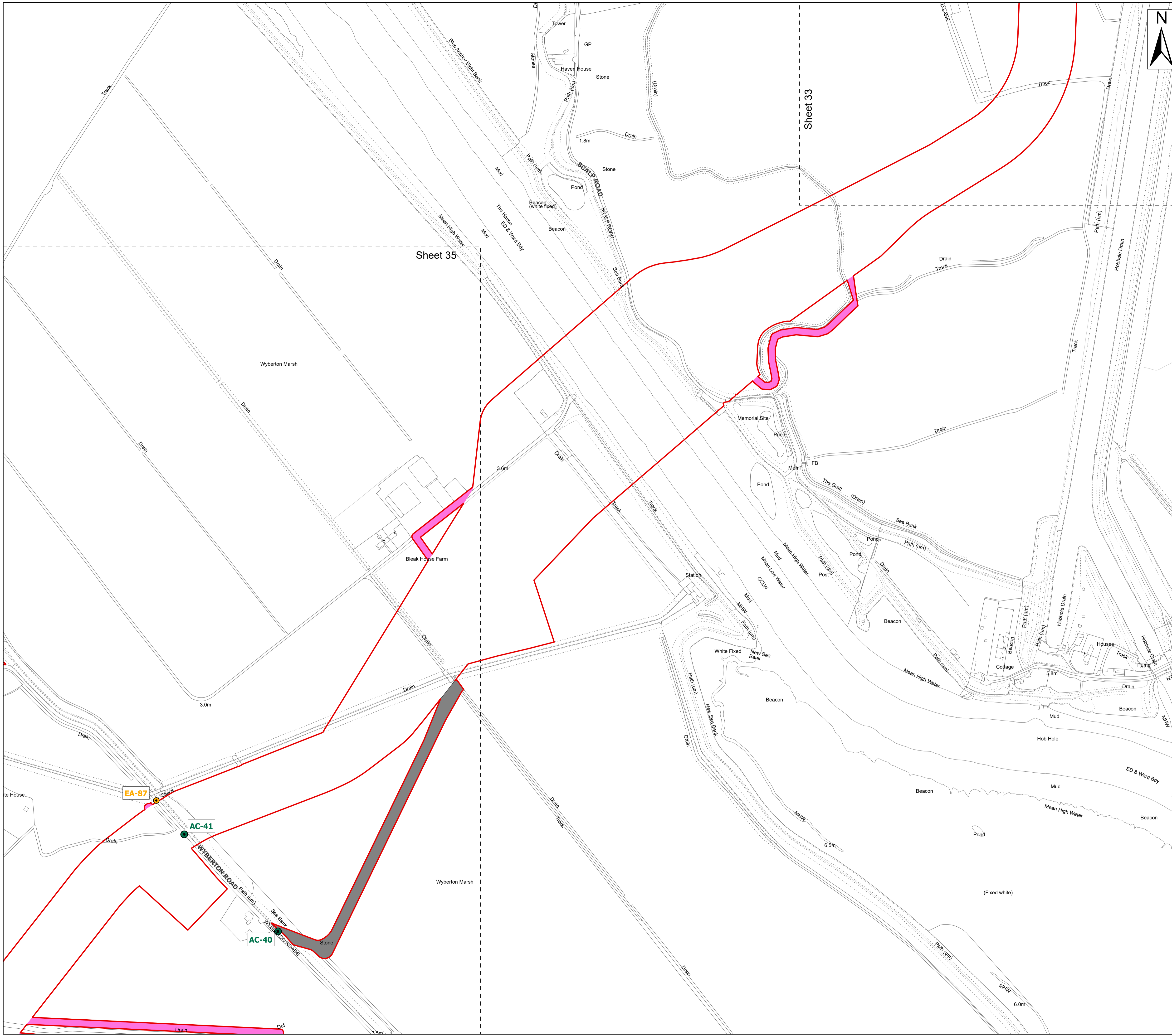
Drawing: 33 of 51 Page Size: A1

Rev No:	Date	Description	Drawn	Checked	Approved
1.0	March 2024	DCO Application Issue	GC	ODOW	ODOW
2.0	June 2024	Response to Section 51 Advice	GC	ODOW	ODOW



This document may only be used for the purpose for which it was commissioned and in accordance with the terms of engagement for that commission. Unauthorised use of this document in any form whatsoever is prohibited.



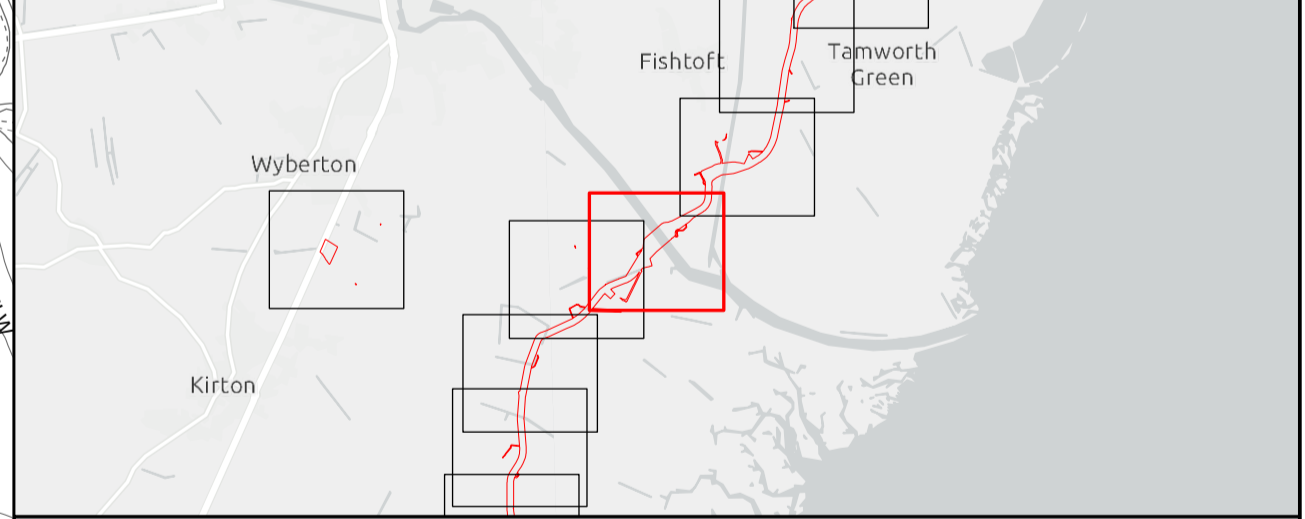
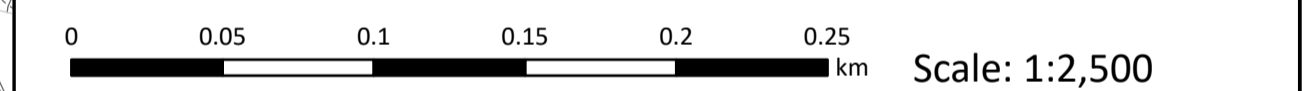


- Legend**
- Order Limits
 - Sheet Extent
 - Construction Access Point (AC)
 - Enabling Access Point (EA)
 - Temporary Access Track
 - Enabling Access Track

Source:
 Contains Esri Community Maps Contributors, Esri UK, Esri, TomTom, Garmin, Foursquare, GeoTechnologies, Inc, METI/NASA, USGS, Esri UK, Esri, TomTom, Garmin, Foursquare, GeoTechnologies, Inc, METI/NASA, USGS.
 Based upon the Ordnance Survey Map with the sanction of the controller of HM Stationery Office. Crown Copyright Reserved. © OS Licence No. 0100031673

Notes:	Status: Pre-examination Update
---------------	--

Onshore Coordinate System
 Datum: OSGB 1936
 Spheroid: Airy 1830
 Projection: British National Grid
 Central Meridian: 2 W
 Vertical Reference: Newlyn



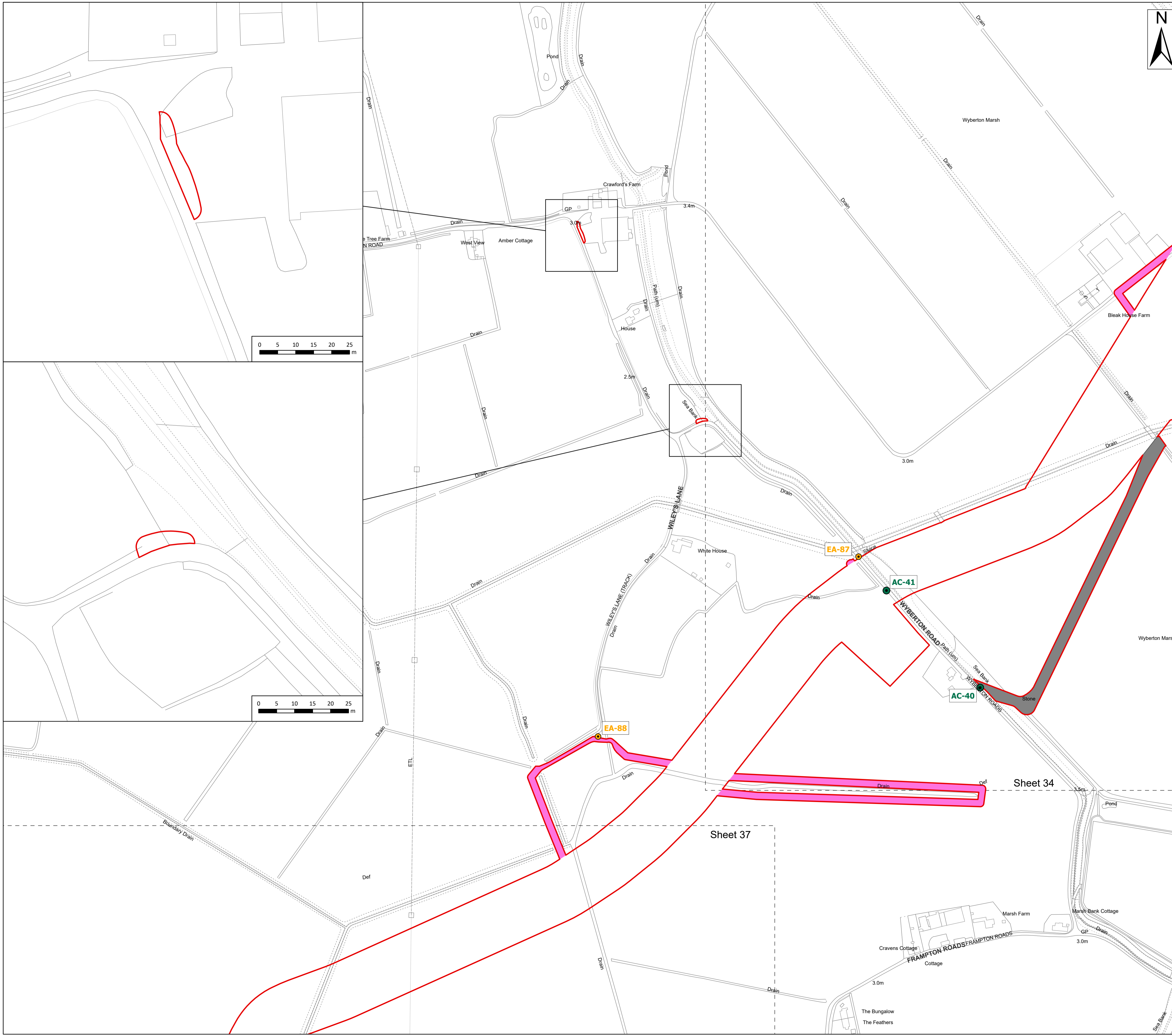
Outer Dowsing Offshore Wind 2.9 Access to Works Plan V2 DCO Application

Drawing No: PP1-ODOW-DEV-CS-PLN-0019_02

Drawing: 34 of 51			Page Size: A1		
Rev No:	Date	Description	Drawn	Checked	Approved
1.0	March 2024	DCO Application Issue	GC	ODOW	ODOW
2.0	June 2024	Response to Section 51 Advice	GC	ODOW	ODOW



This document may only be used for the purpose for which it was commissioned and in accordance with the terms of engagement for that commission. Unauthorised use of this document in any form whatsoever is prohibited.



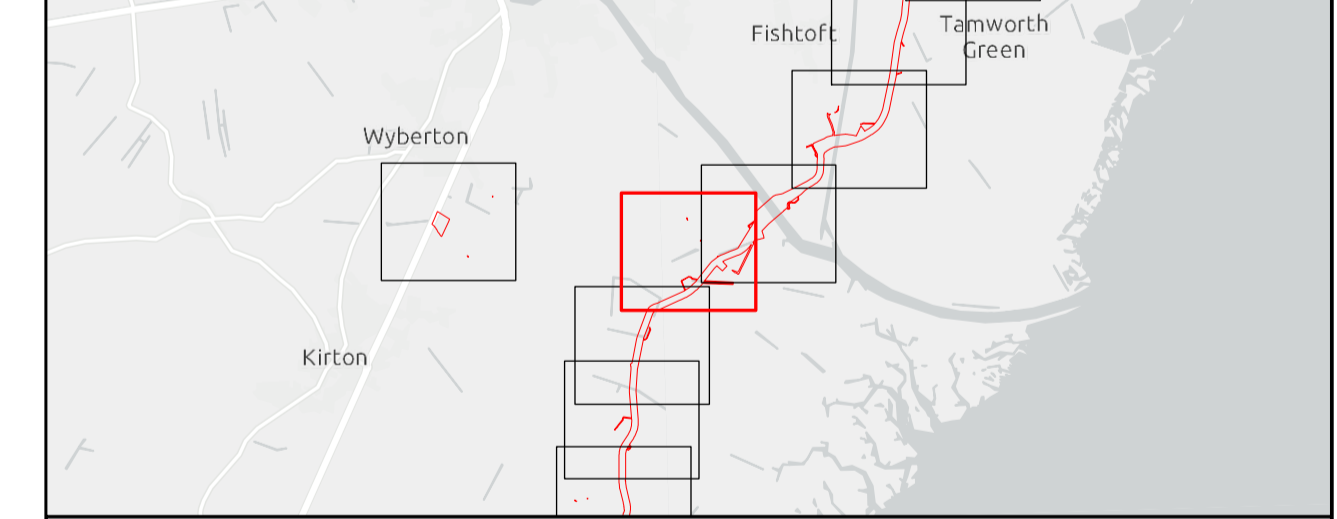
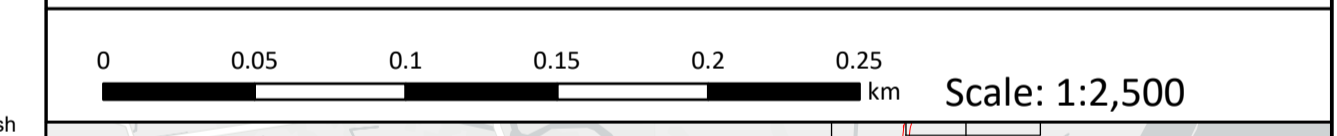
- Legend**
- Order Limits
 - Sheet Extent
 - Construction Access Point (AC)
 - Enabling Access Point (EA)
 - Temporary Access Track
 - Enabling Access Track

Source:
 Contains Esri Community Maps Contributors, Esri UK, Esri, TomTom, Garmin, Foursquare, GeoTechnologies, Inc, METI/NASA, USGS, Esri UK, Esri, TomTom, Garmin, Foursquare, GeoTechnologies, Inc, METI/NASA, USGS.
 Based upon the Ordnance Survey Map with the sanction of the controller of HM Stationary Office. Crown Copyright Reserved. © OS Licence No. 0100031673

Notes:

Status:
Pre-examination Update

Onshore Coordinate System
 Datum: OSGB 1936
 Spheroid: Airy 1830
 Projection: British National Grid
 Central Meridian: 2 W
 Vertical Reference: Newlyn



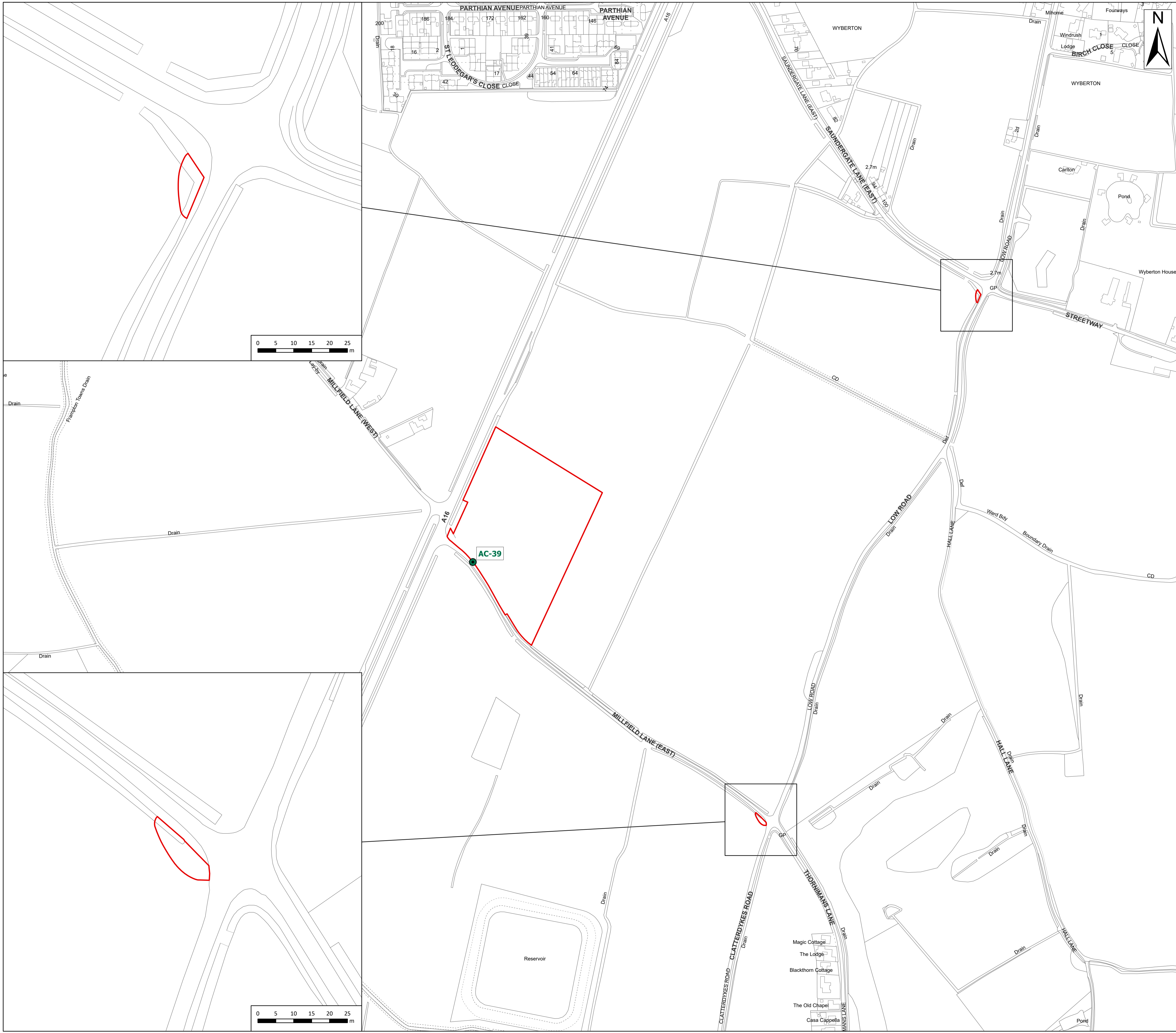
Outer Dowsing Offshore Wind 2.9 Access to Works Plan V2 DCO Application

Drawing No: PP1-ODOW-DEV-CS-PLN-0019_02

Drawing: 35 of 51			Page Size: A1		
Rev No:	Date	Description	Drawn	Checked	Approved
1.0	March 2024	DCO Application Issue	GC	ODOW	ODOW
2.0	June 2024	Response to Section 51 Advice	GC	ODOW	ODOW



This document may only be used for the purpose for which it was commissioned and in accordance with the terms of engagement for that commission. Unauthorised use of this document in any form whatsoever is prohibited.



Legend

- Order Limits
- Construction Access Point (AC)

Source:
 Contains Esri Community Maps Contributors, Esri UK, Esri, TomTom, Garmin, Foursquare, GeoTechnologies, Inc, METI/NASA, USGS, Esri UK, Esri, TomTom, Garmin, Foursquare, GeoTechnologies, Inc, METI/NASA, USGS.
 Based upon the Ordnance Survey Map with the sanction of the controller of HM Stationery Office. Crown Copyright Reserved. © OS Licence No. 0100031673

Notes:

Status:
Pre-examination Update

Onshore Coordinate System
 Datum: OSGB 1936
 Spheroid: Airy 1830
 Projection: British National Grid
 Central Meridian: 2 W
 Vertical Reference: Newlyn

Scale: 1:2,500


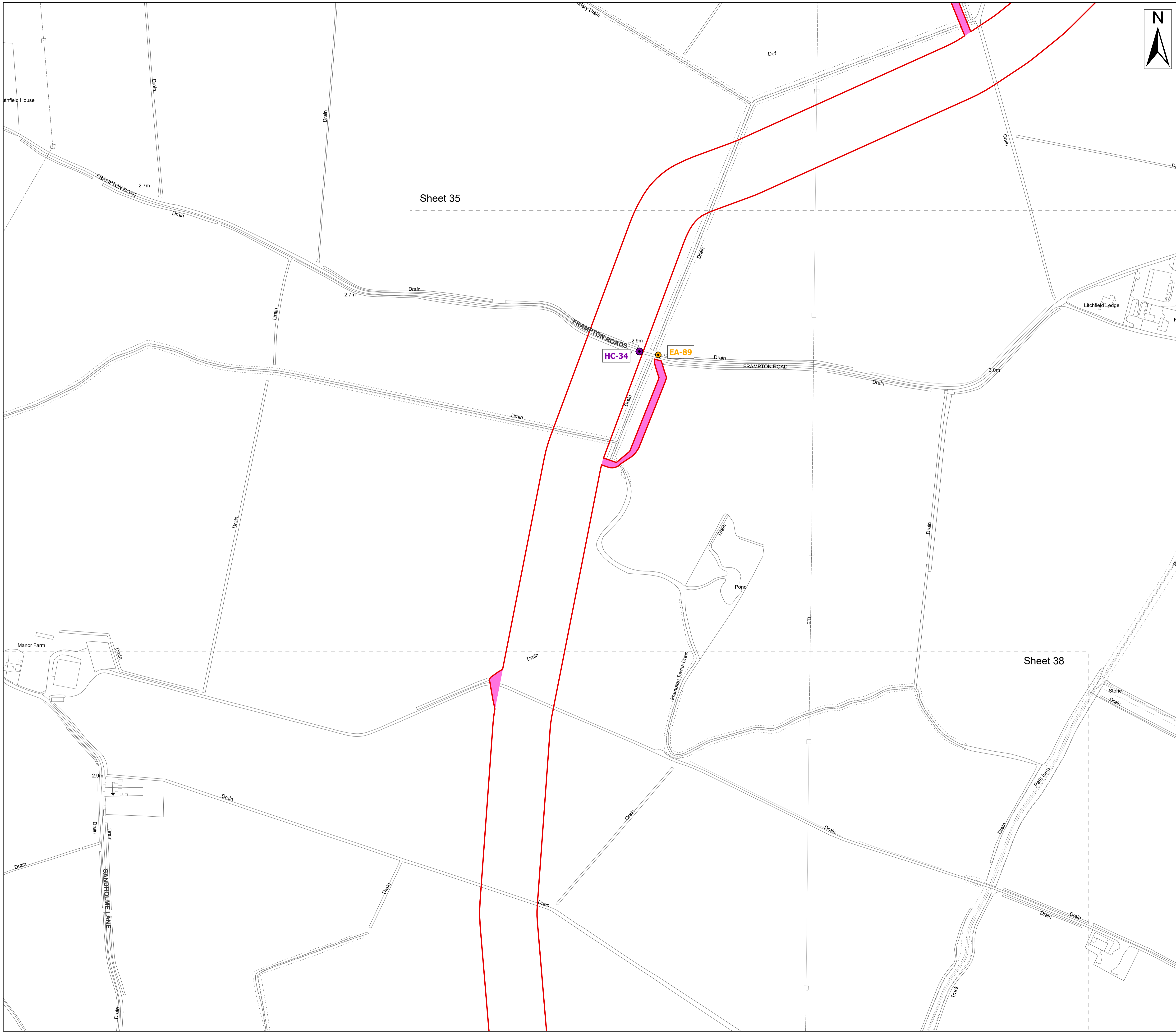
Outer Dowsing Offshore Wind 2.9 Access to Works Plan V2 DCO Application

Drawing No: PP1-ODOW-DEV-CS-PLN-0019_02

Drawing: 36 of 51 Page Size: A1

Rev No:	Date	Description	Drawn	Checked	Approved
1.0	March 2024	DCO Application Issue	GC	ODOW	ODOW
2.0	June 2024	Response to Section 51 Advice	GC	ODOW	ODOW

This document may only be used for the purpose for which it was commissioned and in accordance with the terms of engagement for that commission. Unauthorised use of this document in any form whatsoever is prohibited.

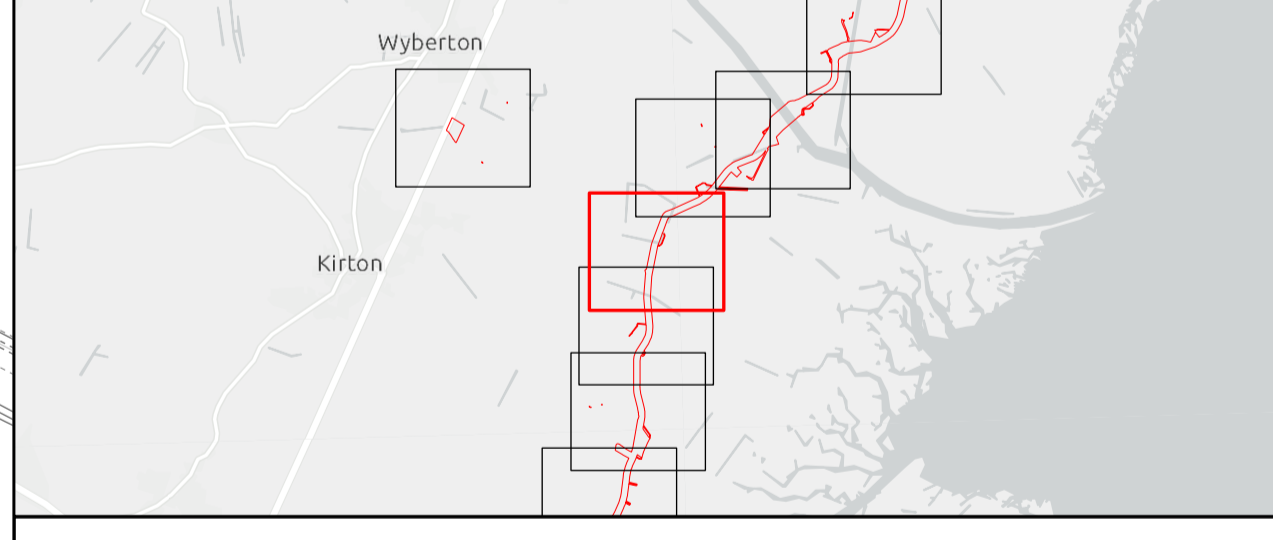


- Legend**
- Order Limits
 - Sheet Extent
 - Haul Road Crossing (HC)
 - Enabling Access Point (EA)
 - Enabling Access Track

Source:
 Contains Esri Community Maps Contributors, Esri UK, Esri, TomTom, Garmin, Foursquare, GeoTechnologies, Inc, METI/NASA, USGS, Esri UK, Esri, TomTom, Garmin, Foursquare, GeoTechnologies, Inc, METI/NASA, USGS.
 Based upon the Ordnance Survey Map with the sanction of the controller of HM Stationary Office. Crown Copyright Reserved. © OS Licence No. 0100031673

Notes:	Status: Pre-examination Update
--------	-----------------------------------

Onshore Coordinate System
 Datum: OSGB 1936
 Spheroid: Airy 1830
 Projection: British National Grid
 Central Meridian: 2 W
 Vertical Reference: Newlyn



Outer Dowsing Offshore Wind 2.9 Access to Works Plan V2 DCO Application

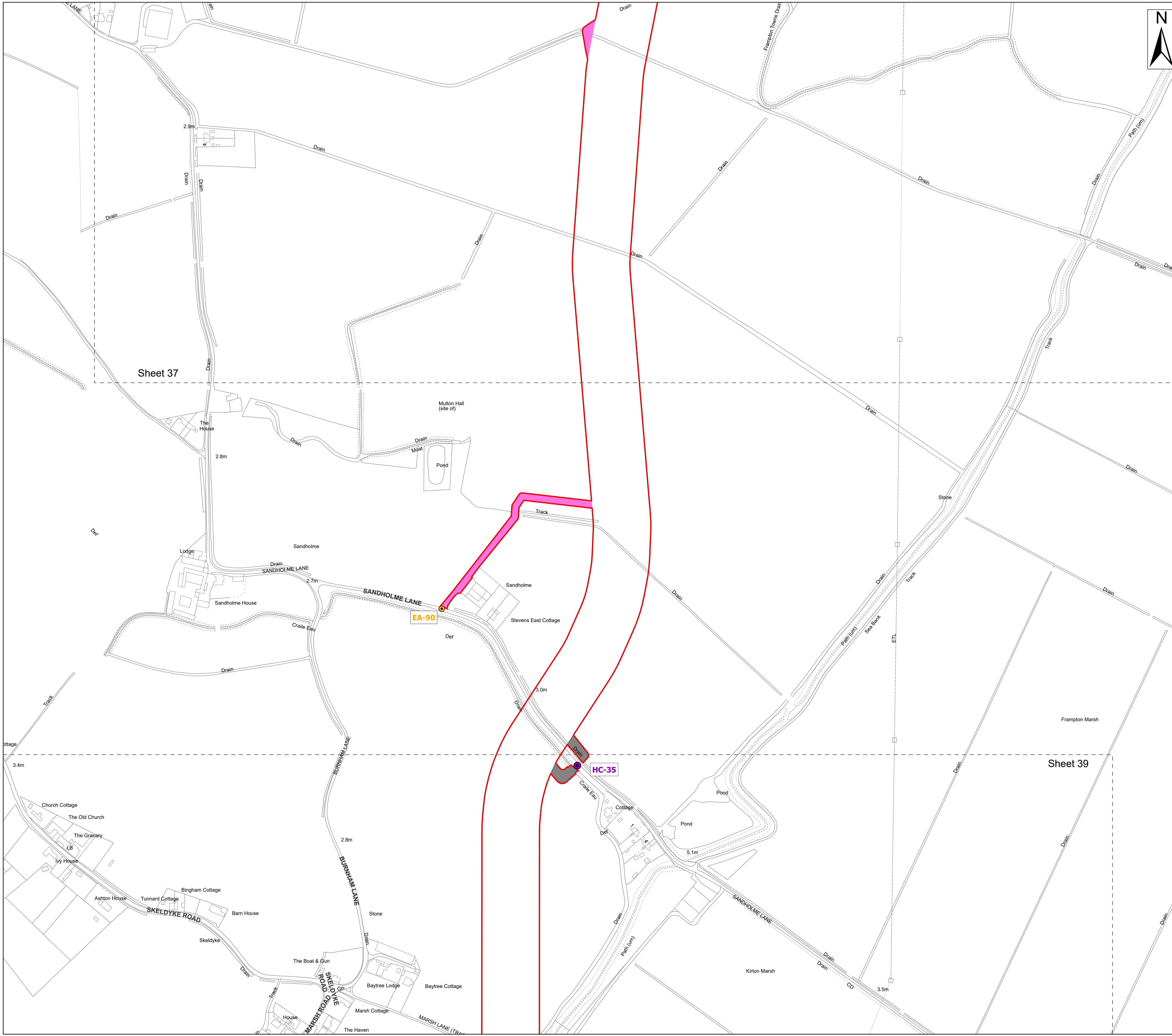
Drawing No: PP1-ODOW-DEV-CS-PLN-0019_02

Drawing: 37 of 51 Page Size: A1

Rev No:	Date	Description	Drawn	Checked	Approved
1.0	March 2024	DCO Application Issue	GC	ODOW	ODOW
2.0	June 2024	Response to Section 51 Advice	GC	ODOW	ODOW



This document may only be used for the purpose for which it was commissioned and in accordance with the terms of engagement for that commission. Unauthorised use of this document in any form whatsoever is prohibited.

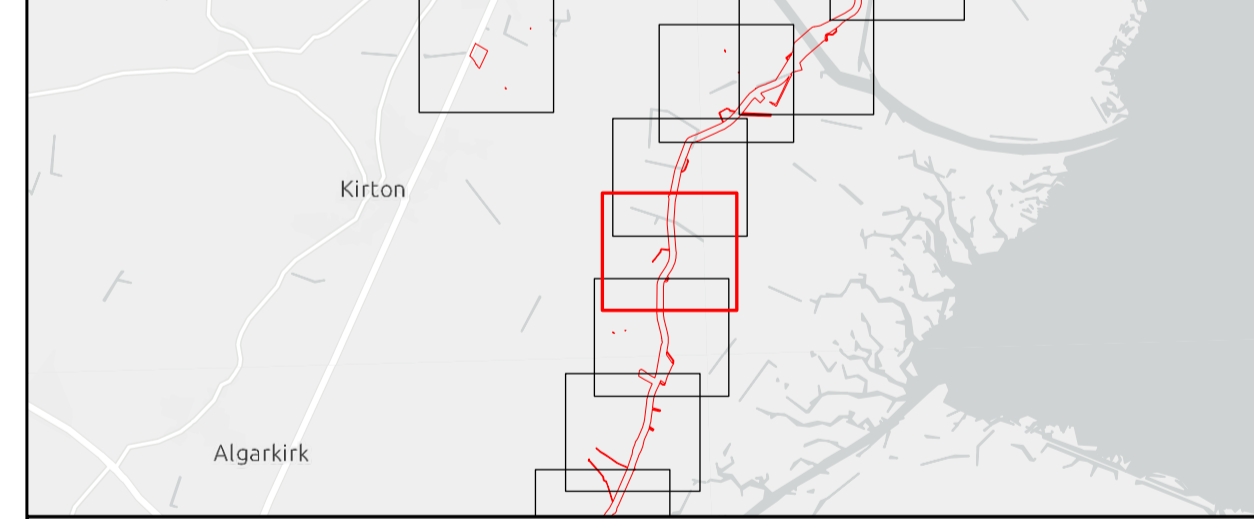
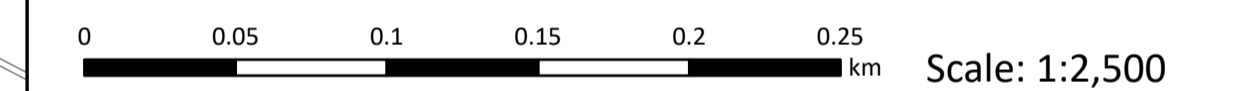


- Legend**
- Order Limits
 - Sheet Extent
 - Haul Road Crossing (HC)
 - Enabling Access Point (EA)
 - Temporary Access Track
 - Enabling Access Track

Source:
 Contains Esri Community Maps Contributors, Esri UK, Esri, TomTom, Garmin, Foursquare, GeoTechnologies, Inc, METI/NASA, USGS, Esri UK, Esri, TomTom, Garmin, Foursquare, GeoTechnologies, Inc, METI/NASA, USGS.
 Based upon the Ordnance Survey Map with the sanction of the controller of HM Stationery Office. Crown Copyright Reserved. © OS Licence No. 0100031673

Notes:	Status: Pre-examination Update
--------	-----------------------------------

Onshore Coordinate System
 Datum: OSGB 1936
 Spheroid: Airy 1830
 Projection: British National Grid
 Central Meridian: 2 W
 Vertical Reference: Newlyn



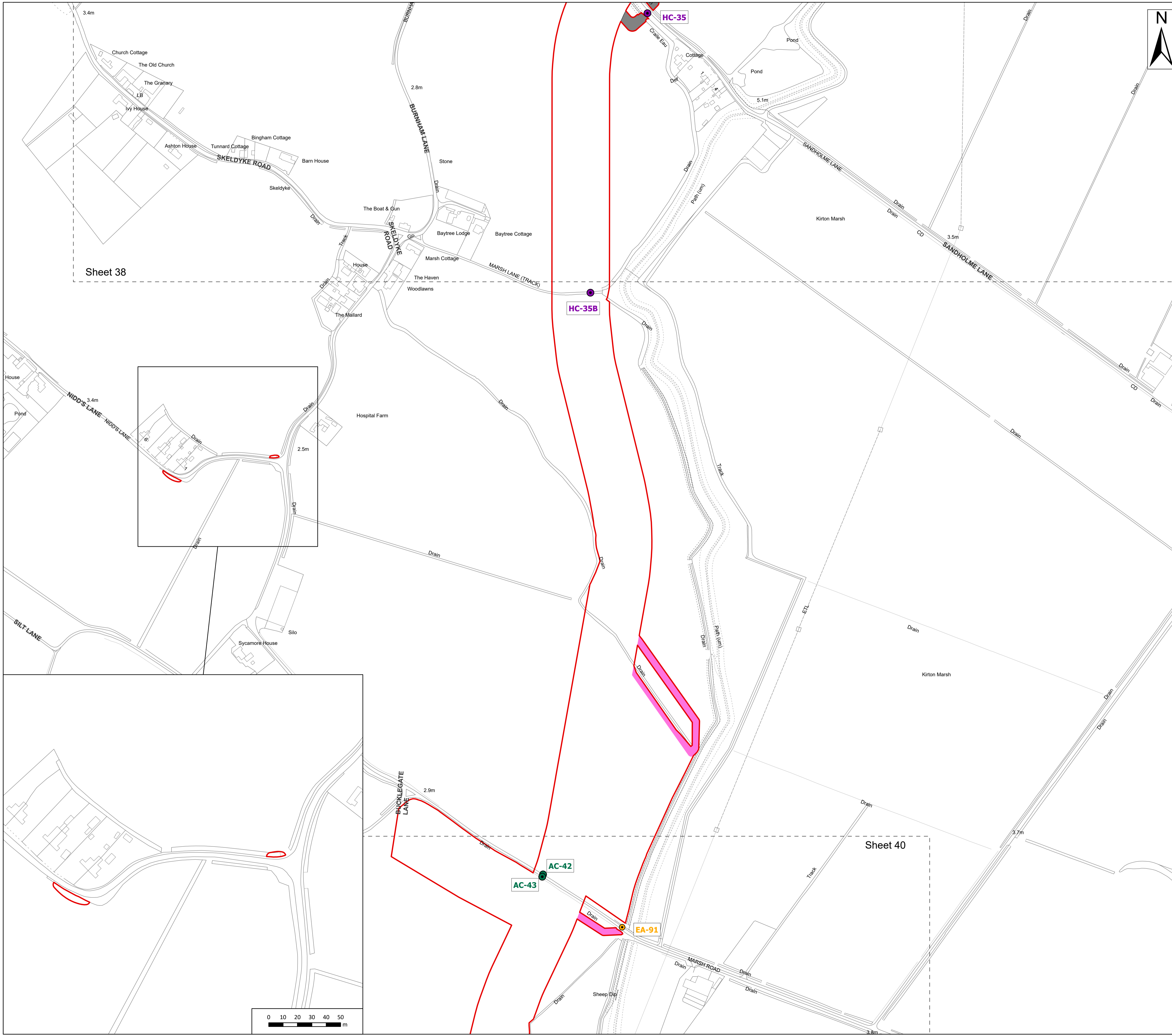
Outer Dowsing Offshore Wind 2.9 Access to Works Plan V2 DCO Application

Drawing No: PP1-ODOW-DEV-CS-PLN-0019_02

Drawing: 38 of 51			Page Size: A1		
Rev No:	Date	Description	Drawn	Checked	Approved
1.0	March 2024	DCO Application Issue	GC	ODOW	ODOW
2.0	June 2024	Response to Section 51 Advice	GC	ODOW	ODOW



This document may only be used for the purpose for which it was commissioned and in accordance with the terms of engagement for that commission. Unauthorised use of this document in any form whatsoever is prohibited.



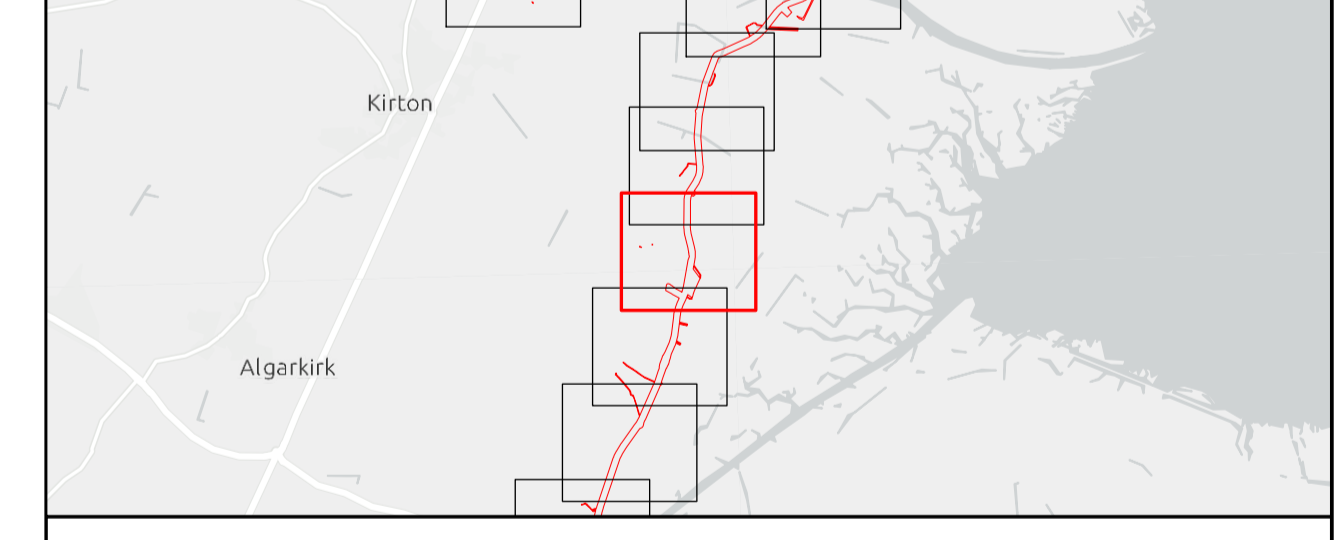
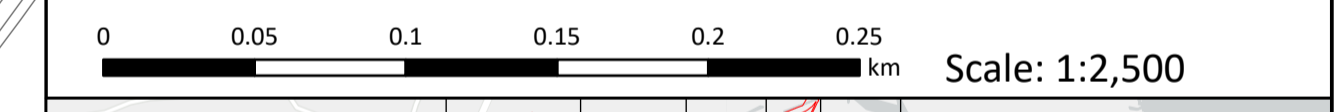
Legend

- Order Limits
- Sheet Extent
- Construction Access Point (AC)
- Haul Road Crossing (HC)
- Enabling Access Point (EA)
- Temporary Access Track
- Enabling Access Track

Source:
 Contains Esri Community Maps Contributors, Esri UK, Esri, TomTom, Garmin, Foursquare, GeoTechnologies, Inc, METI/NASA, USGS, Esri UK, Esri, TomTom, Garmin, Foursquare, GeoTechnologies, Inc, METI/NASA, USGS.
 Based upon the Ordnance Survey Map with the sanction of the controller of HM Stationary Office. Crown Copyright Reserved. © OS Licence No. 0100031673

Notes:	Status: Pre-examination Update
---------------	--

Onshore Coordinate System
 Datum: OSGB 1936
 Spheroid: Airy 1830
 Projection: British National Grid
 Central Meridian: 2 W
 Vertical Reference: Newlyn


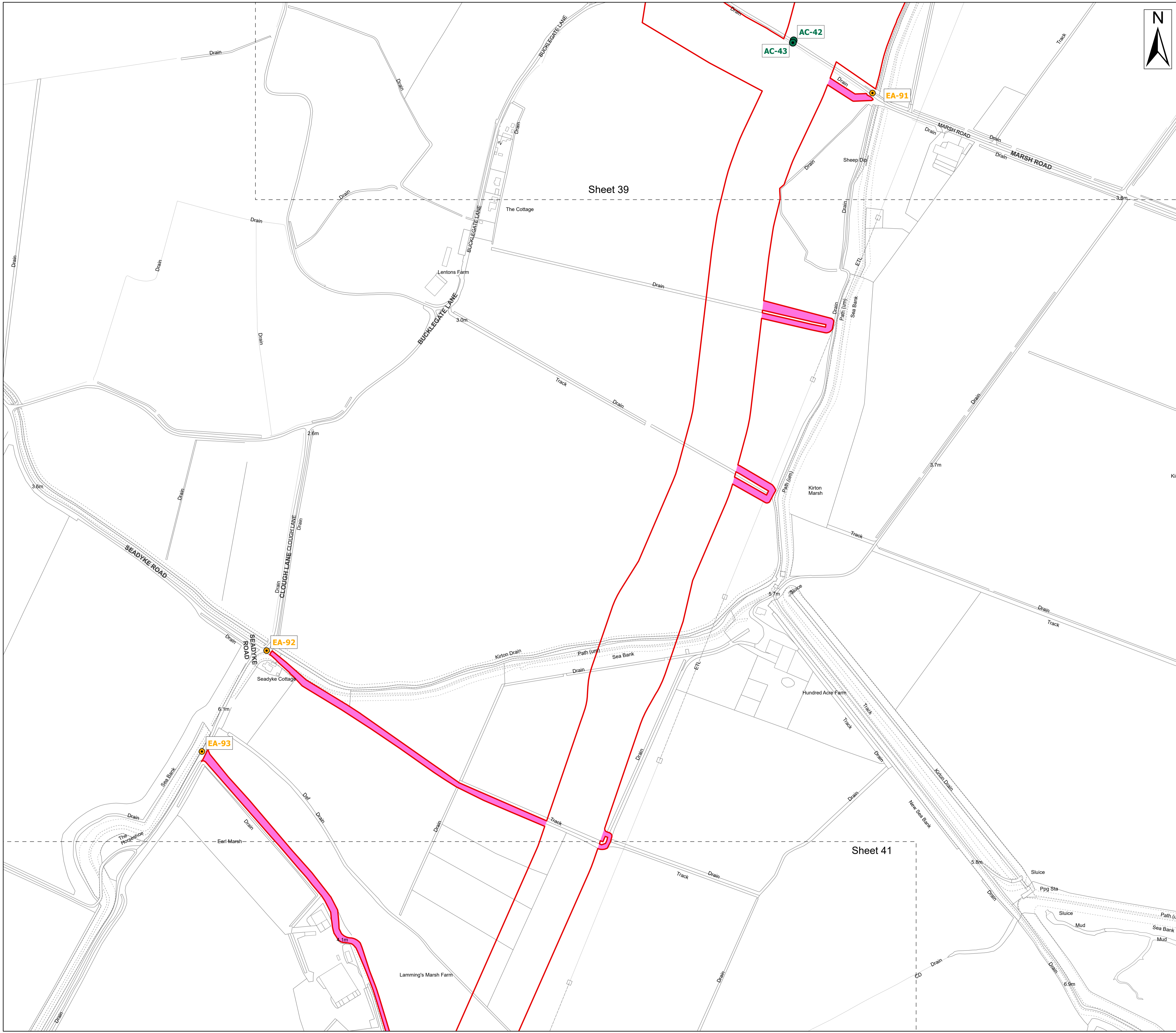


Outer Dowsing Offshore Wind 2.9 Access to Works Plan V2 DCO Application

Drawing No: PP1-ODOW-DEV-CS-PLN-0019_02			Drawing: 39 of 51			Page Size: A1		
Rev No:	Date	Description	Drawn	Checked	Approved			
1.0	March 2024	DCO Application Issue	GC	ODOW	ODOW			
2.0	June 2024	Response to Section 51 Advice	GC	ODOW	ODOW			



This document may only be used for the purpose for which it was commissioned and in accordance with the terms of engagement for that commission. Unauthorised use of this document in any form whatsoever is prohibited.

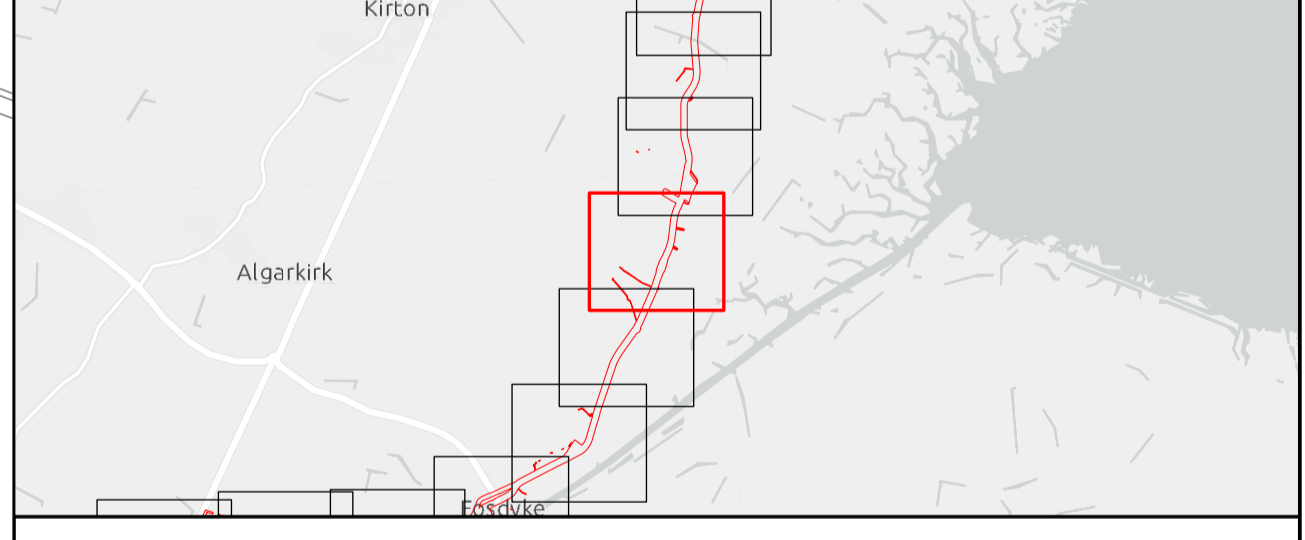
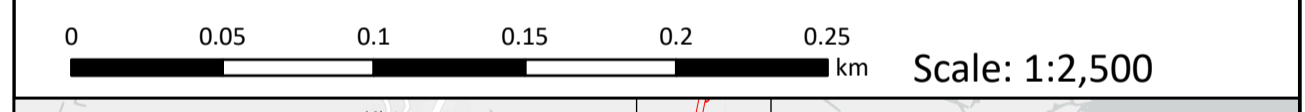


- Legend**
- Order Limits
 - Sheet Extent
 - Construction Access Point (AC)
 - Enabling Access Point (EA)
 - Enabling Access Track

Source:
 Contains Esri Community Maps Contributors, Esri UK, Esri, TomTom, Garmin, Foursquare, GeoTechnologies, Inc, METI/NASA, USGS, Esri UK, Esri, TomTom, Garmin, Foursquare, GeoTechnologies, Inc, METI/NASA, USGS.
 Based upon the Ordnance Survey Map with the sanction of the controller of HM Stationary Office. Crown Copyright Reserved. © OS Licence No. 0100031673

Notes:	Status: Pre-examination Update
--------	-----------------------------------

Onshore Coordinate System
 Datum: OSGB 1936
 Spheroid: Airy 1830
 Projection: British National Grid
 Central Meridian: 2 W
 Vertical Reference: Newlyn



Outer Dowsing Offshore Wind 2.9 Access to Works Plan V2 DCO Application

Drawing No: PP1-ODOW-DEV-CS-PLN-0019_02

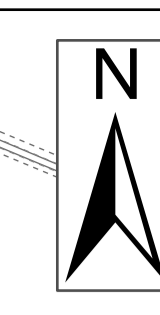
Drawing: 40 of 51 Page Size: A1

Rev No:	Date	Description	Drawn	Checked	Approved
1.0	March 2024	DCO Application Issue	GC	ODOW	ODOW
2.0	June 2024	Response to Section 51 Advice	GC	ODOW	ODOW



This document may only be used for the purpose for which it was commissioned and in accordance with the terms of engagement for that commission. Unauthorised use of this document in any form whatsoever is prohibited.

EA-95



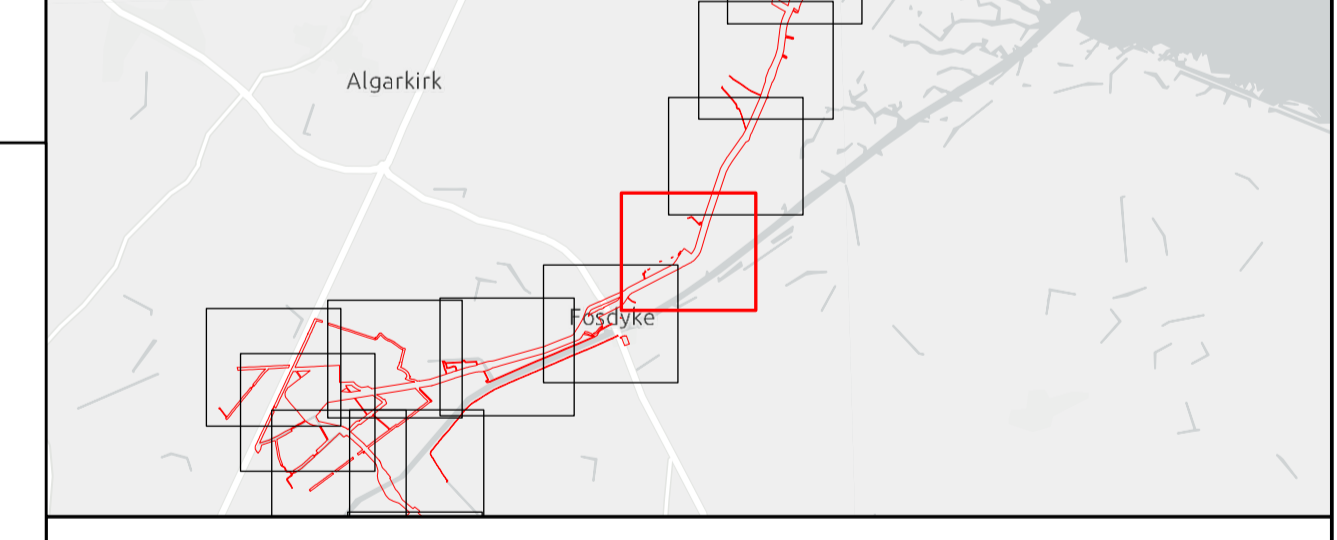
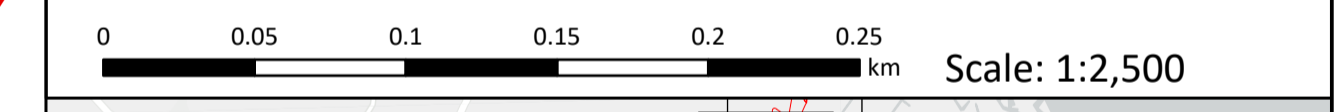
- Legend**
- Order Limits
 - Sheet Extent
 - Construction Access Point (AC)
 - Haul Road Crossing (HC)
 - Enabling Access Point (EA)
 - Temporary Access Track
 - Enabling Access Track

Source:
 Contains Esri Community Maps Contributors, Esri UK, Esri, TomTom, Garmin, Foursquare, GeoTechnologies, Inc, METI/NASA, USGS, Esri UK, Esri, TomTom, Garmin, Foursquare, GeoTechnologies, Inc, METI/NASA, USGS.
 Based upon the Ordnance Survey Map with the sanction of the controller of HM Stationary Office. Crown Copyright Reserved. © OS Licence No. 0100031673

Notes:

Status:
Pre-examination Update

Onshore Coordinate System
 Datum: OSGB 1936
 Spheroid: Airy 1830
 Projection: British National Grid
 Central Meridian: 2 W
 Vertical Reference: Newlyn



Outer Dowsing Offshore Wind 2.9 Access to Works Plan V2 DCO Application

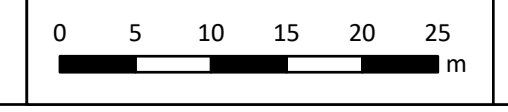
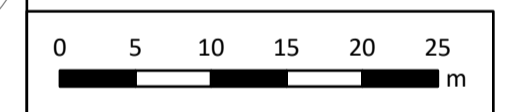
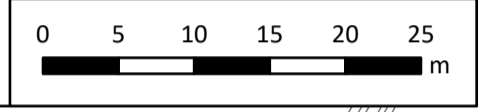
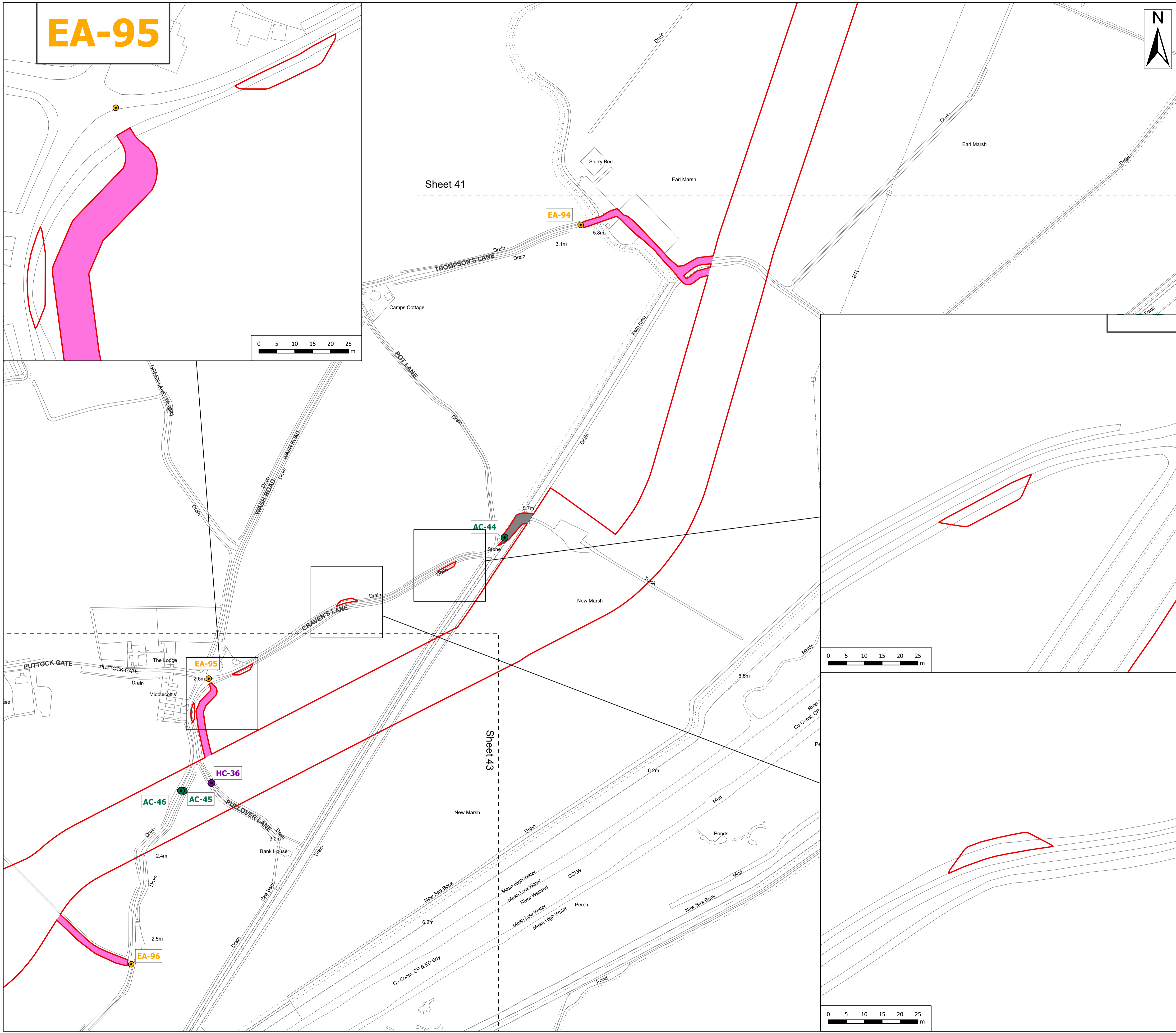
Drawing No: PP1-ODOW-DEV-CS-PLN-0019_02

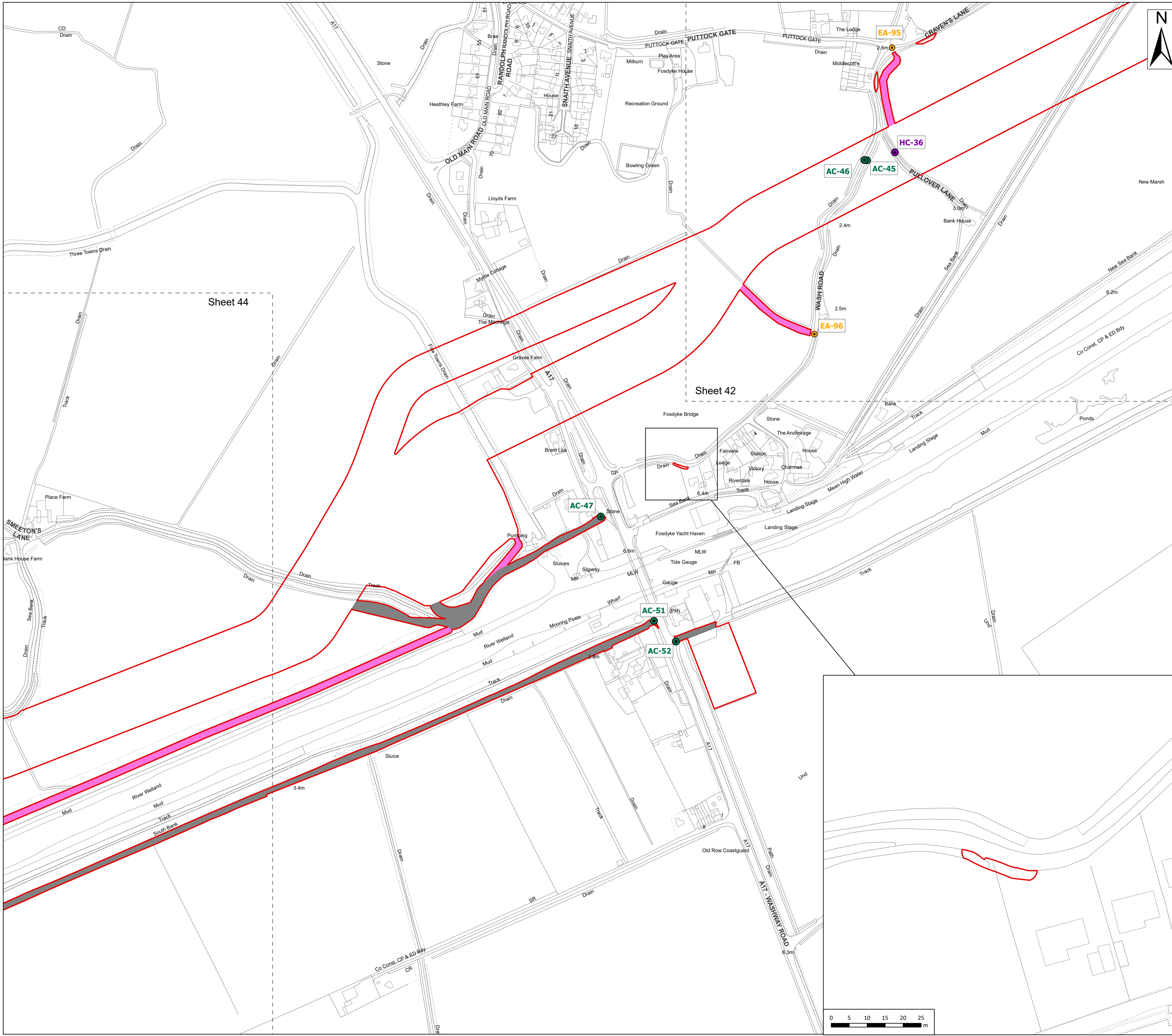
Drawing: 42 of 51 Page Size: A1

Rev No:	Date	Description	Drawn	Checked	Approved
1.0	March 2024	DCO Application Issue	GC	ODOW	ODOW
2.0	June 2024	Response to Section 51 Advice	GC	ODOW	ODOW



This document may only be used for the purpose for which it was commissioned and in accordance with the terms of engagement for that commission. Unauthorised use of this document in any form whatsoever is prohibited.





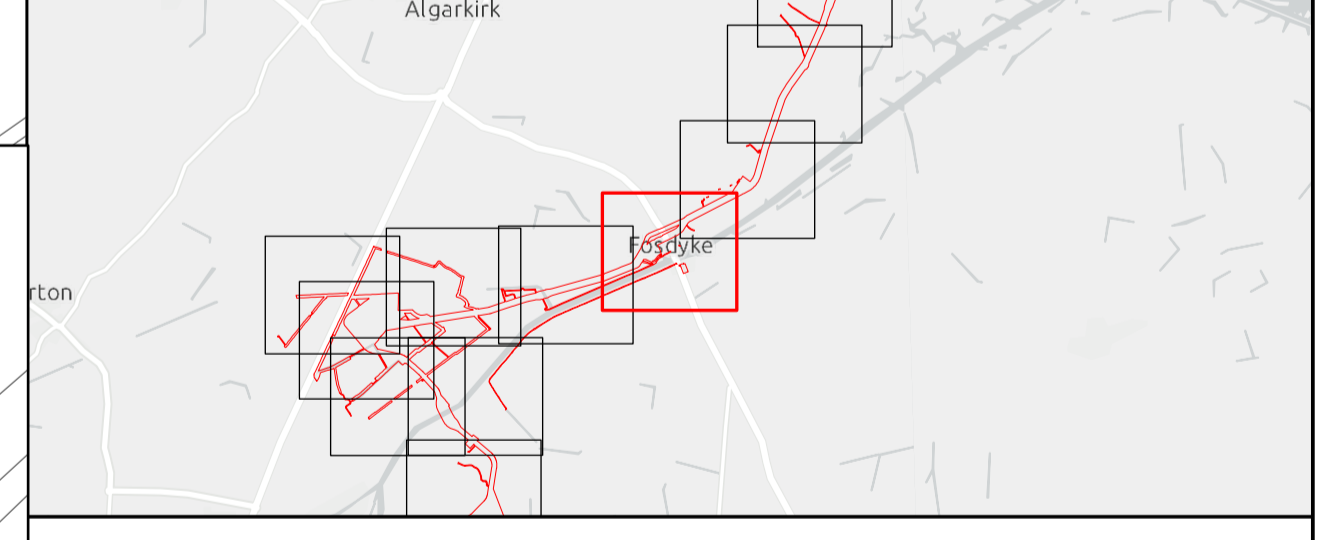
- Legend**
- Order Limits
 - Sheet Extent
 - Construction Access Point (AC)
 - Haul Road Crossing (HC)
 - Enabling Access Point (EA)
 - Temporary Access Track
 - Enabling Access Track

Source:
 Contains Esri Community Maps Contributors, Esri UK, Esri, TomTom, Garmin, Foursquare, GeoTechnologies, Inc, METI/NASA, USGS, Esri UK, Esri, TomTom, Garmin, Foursquare, GeoTechnologies, Inc, METI/NASA, USGS.
 Based upon the Ordnance Survey Map with the sanction of the controller of HM Stationary Office. Crown Copyright Reserved. © OS Licence No. 0100031673

Notes:

Status:
Pre-examination Update

Onshore Coordinate System
 Datum: OSGB 1936
 Spheroid: Airy 1830
 Projection: British National Grid
 Central Meridian: 2 W
 Vertical Reference: Newlyn



Outer Dowsing Offshore Wind 2.9 Access to Works Plan V2 DCO Application

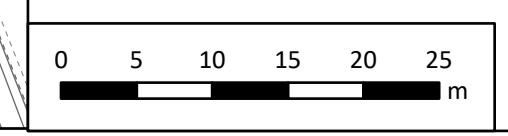
Drawing No: PP1-ODOW-DEV-CS-PLN-0019_02


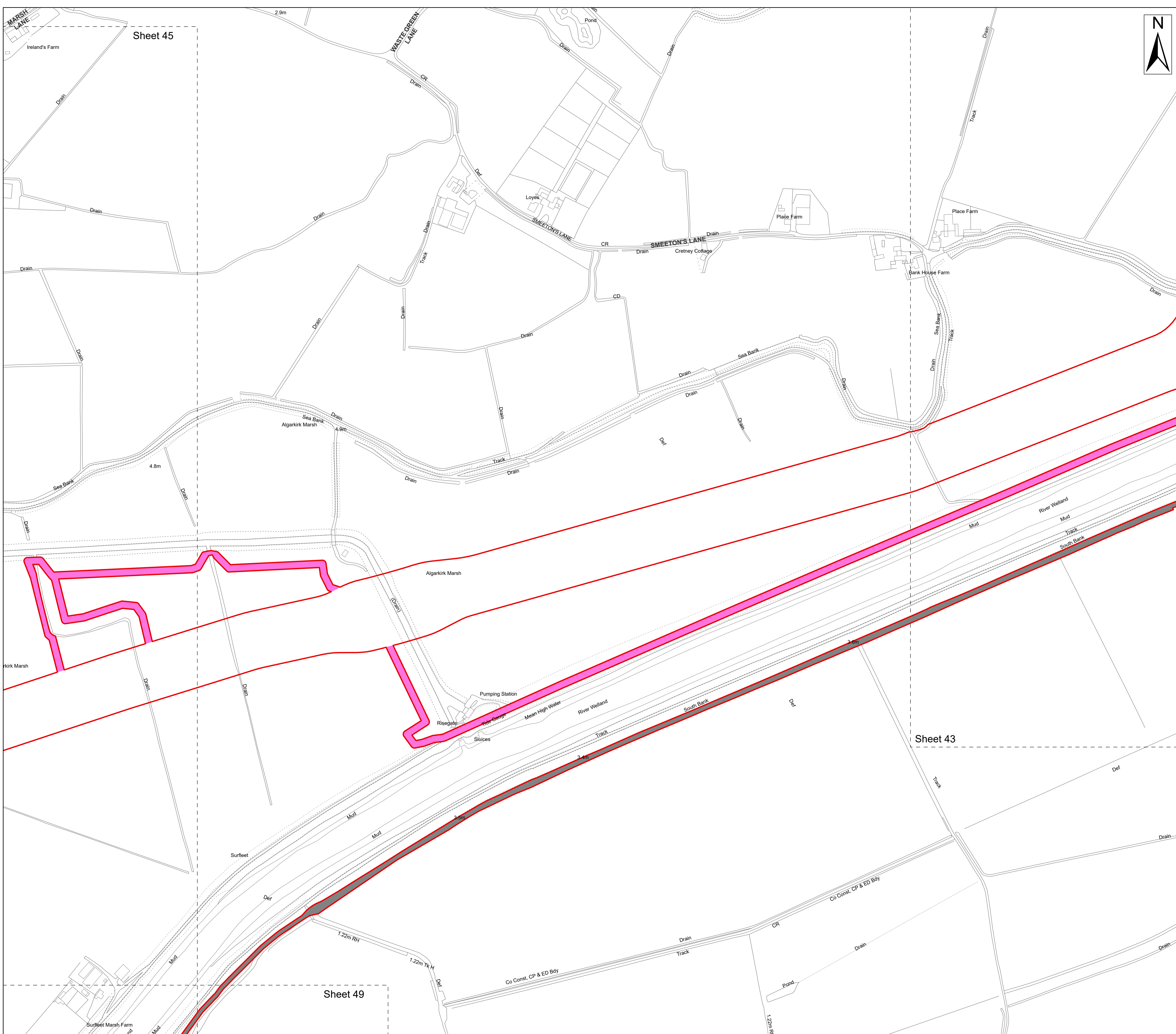
Drawing: 43 of 51 Page Size: A1

Rev No:	Date	Description	Drawn	Checked	Approved
1.0	March 2024	DCO Application Issue	GC	ODOW	ODOW
2.0	June 2024	Response to Section 51 Advice	GC	ODOW	ODOW



This document may only be used for the purpose for which it was commissioned and in accordance with the terms of engagement for that commission. Unauthorised use of this document in any form whatsoever is prohibited.





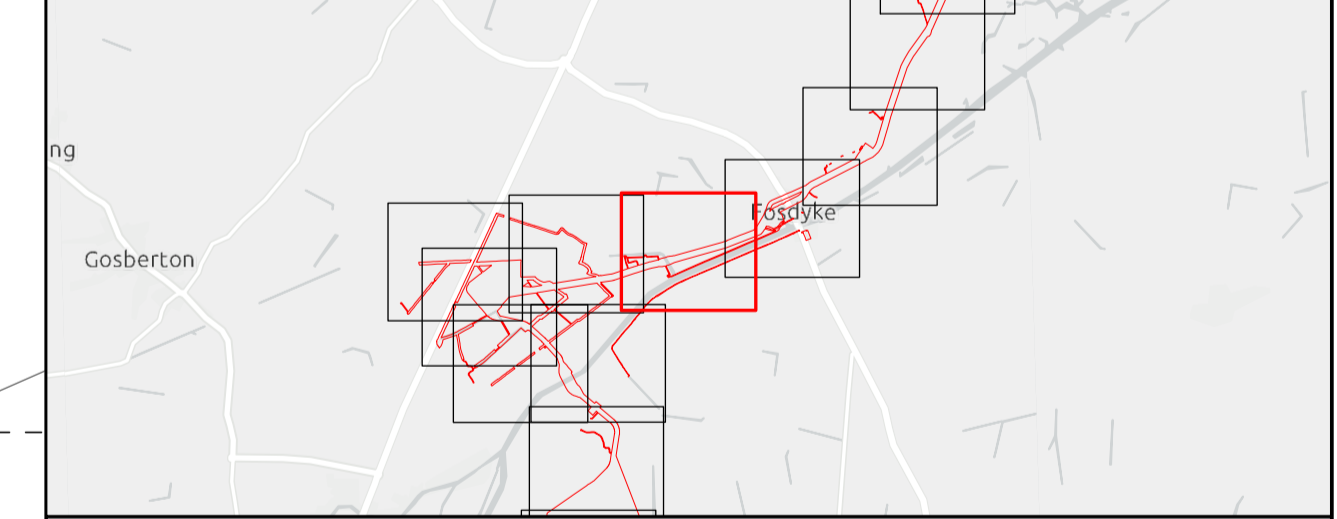
- Legend**
- Order Limits
 - Sheet Extent
 - Temporary Access Track
 - Enabling Access Track

Source:
 Contains Esri Community Maps Contributors, Esri UK, Esri, TomTom, Garmin, Foursquare, GeoTechnologies, Inc, METI/NASA, USGS, Esri UK, Esri, TomTom, Garmin, Foursquare, GeoTechnologies, Inc, METI/NASA, USGS.
 Based upon the Ordnance Survey Map with the sanction of the controller of HM Stationery Office. Crown Copyright Reserved. © OS Licence No. 0100031673

Notes:

Status:
Pre-examination Update

Onshore Coordinate System
 Datum: OSGB 1936
 Spheroid: Airy 1830
 Projection: British National Grid
 Central Meridian: 2 W
 Vertical Reference: Newlyn



Outer Dowsing Offshore Wind 2.9 Access to Works Plan V2 DCO Application

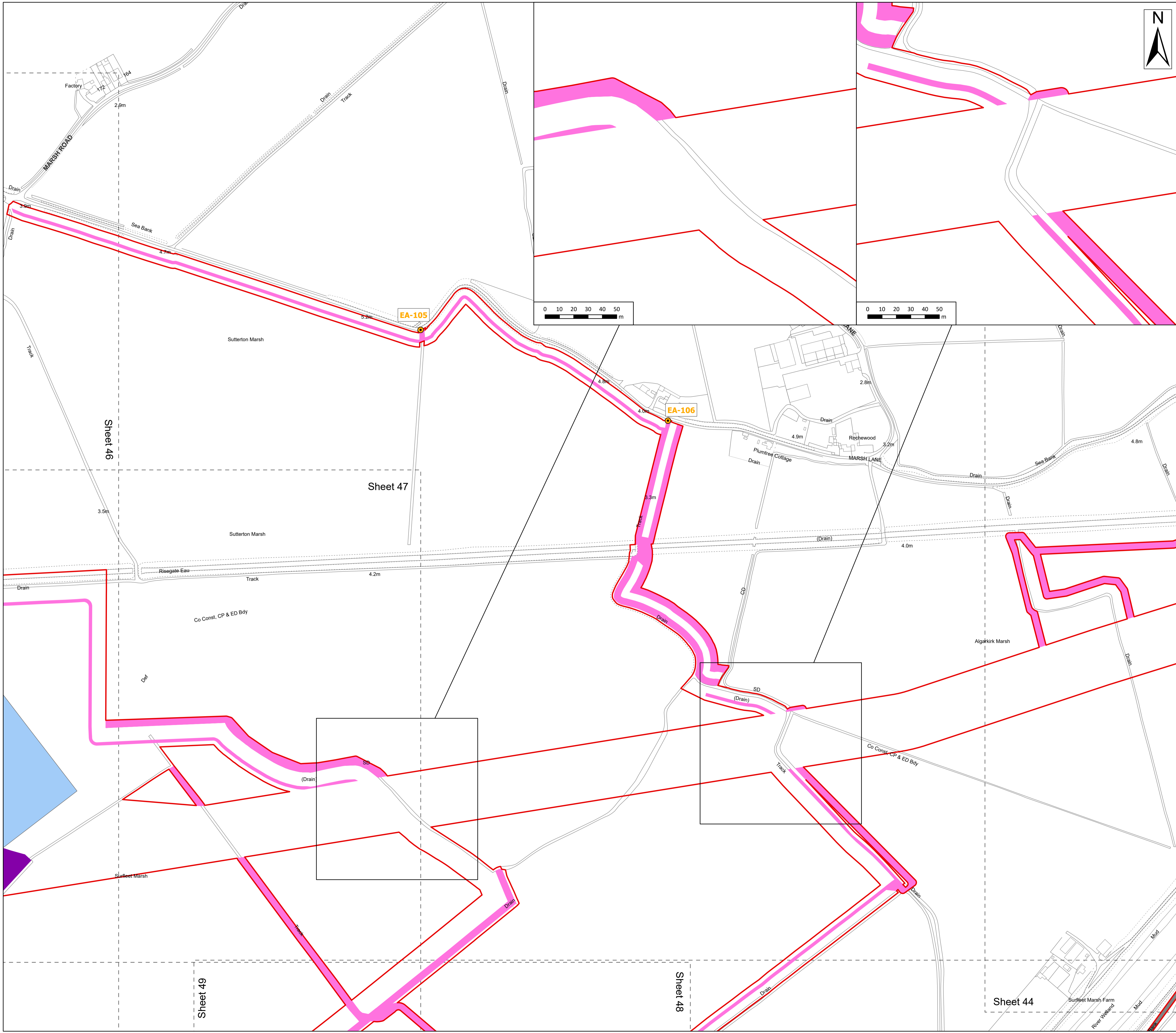
Drawing No: PP1-ODOW-DEV-CS-PLN-0019_02

Drawing: 44 of 51 Page Size: A1

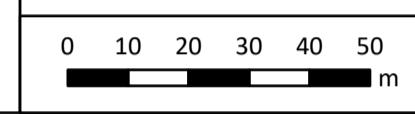
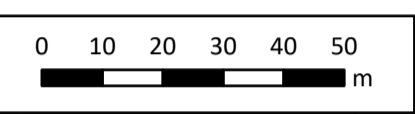
Rev No:	Date	Description	Drawn	Checked	Approved
1.0	March 2024	DCO Application Issue	GC	ODOW	ODOW
2.0	June 2024	Response to Section 51 Advice	GC	ODOW	ODOW



This document may only be used for the purpose for which it was commissioned and in accordance with the terms of engagement for that commission. Unauthorised use of this document in any form whatsoever is prohibited.



- Legend**
- Order Limits
 - Sheet Extent
 - Enabling Access Point (EA)
 - Permanent Access Track
 - Temporary Access Track
 - Enabling Access Track
 - Onshore Substation

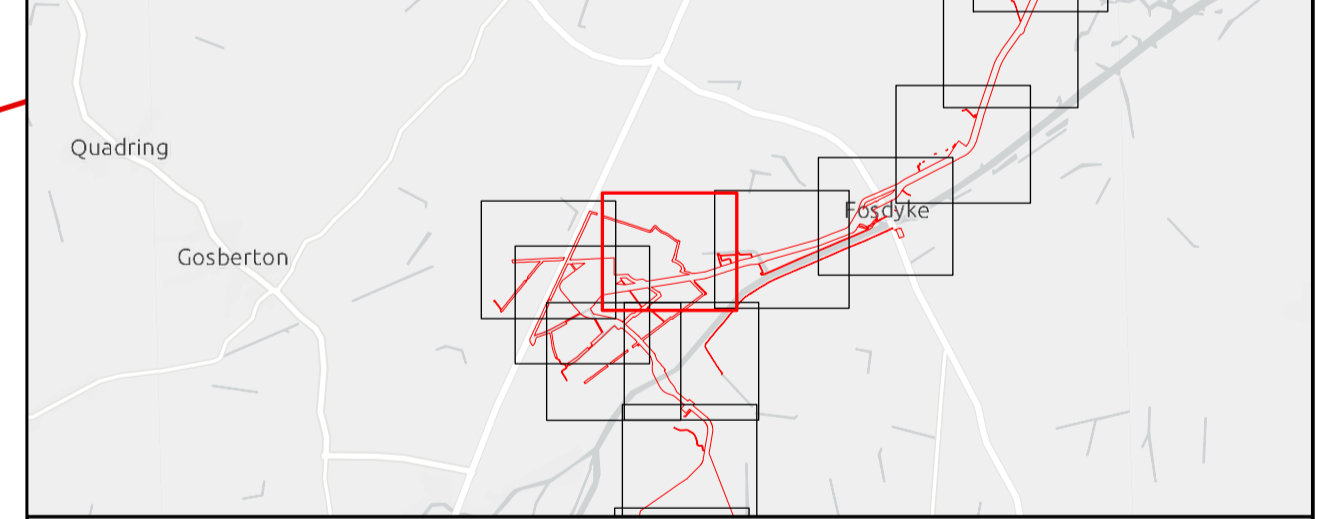
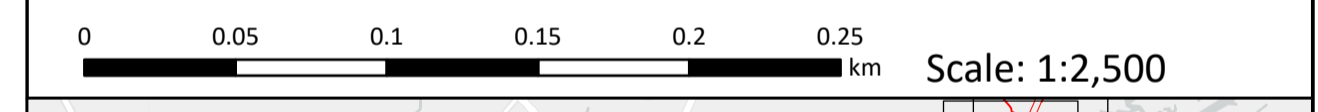


Source:
 Contains Esri Community Maps Contributors, Esri UK, Esri, TomTom, Garmin, Foursquare, GeoTechnologies, Inc, METI/NASA, USGS, Esri UK, Esri, TomTom, Garmin, Foursquare, GeoTechnologies, Inc, METI/NASA, USGS.
 Based upon the Ordnance Survey Map with the sanction of the controller of HM Stationary Office. Crown Copyright Reserved. © OS Licence No. 0100031673

Notes:

Status:
Pre-examination Update

Onshore Coordinate System
 Datum: OSGB 1936
 Spheroid: Airy 1830
 Projection: British National Grid
 Central Meridian: 2 W
 Vertical Reference: Newlyn



Outer Dowsing Offshore Wind 2.9 Access to Works Plan V2 DCO Application


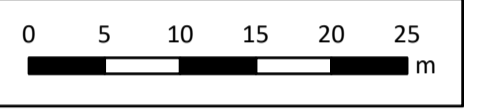
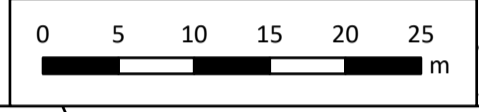
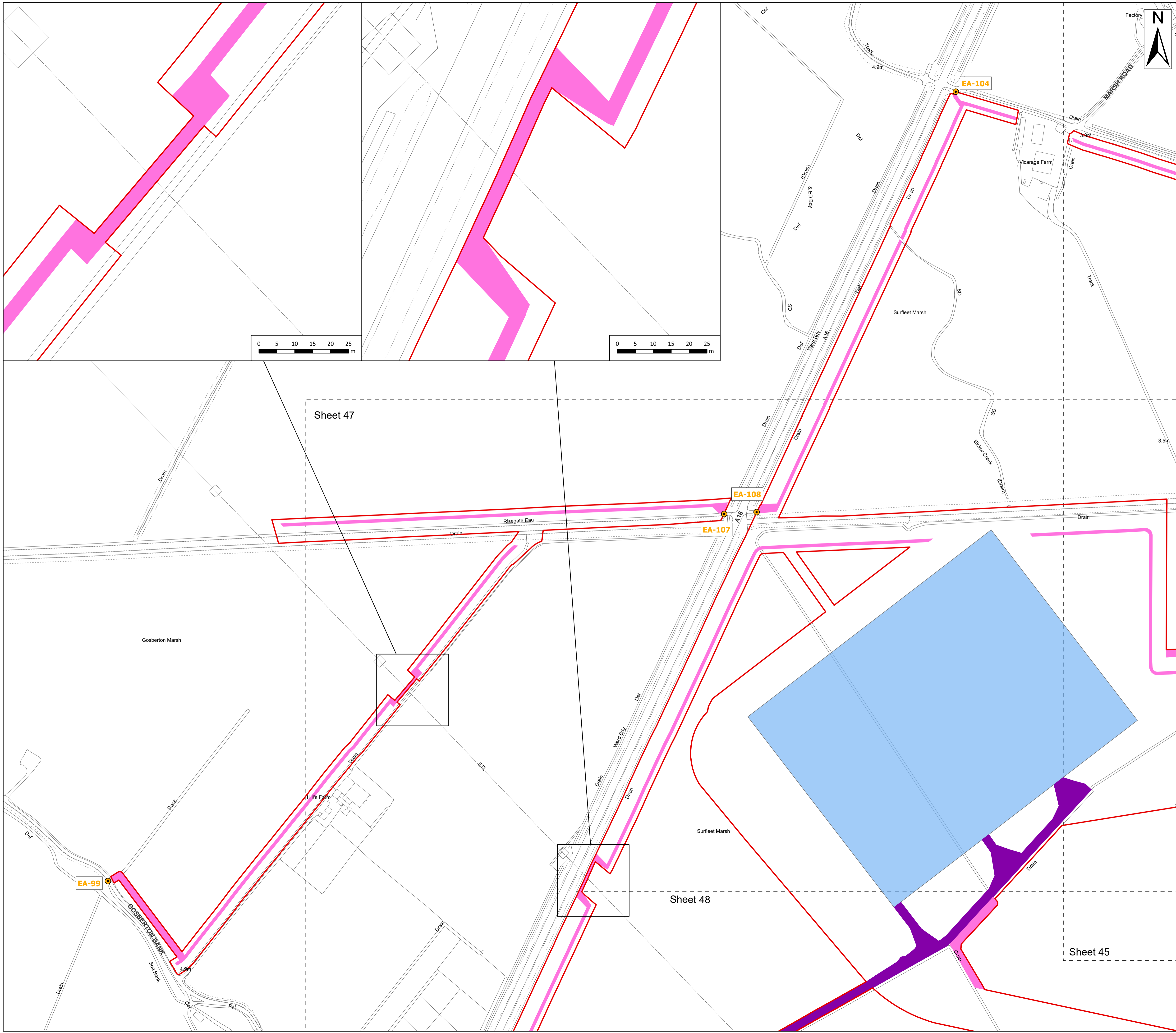
Drawing No: PP1-ODOW-DEV-CS-PLN-0019_02

Drawing: 45 of 51 Page Size: A1

Rev No:	Date	Description	Drawn	Checked	Approved
1.0	March 2024	DCO Application Issue	GC	ODOW	ODOW
2.0	June 2024	Response to Section 51 Advice	GC	ODOW	ODOW



This document may only be used for the purpose for which it was commissioned and in accordance with the terms of engagement for that commission. Unauthorised use of this document in any form whatsoever is prohibited.

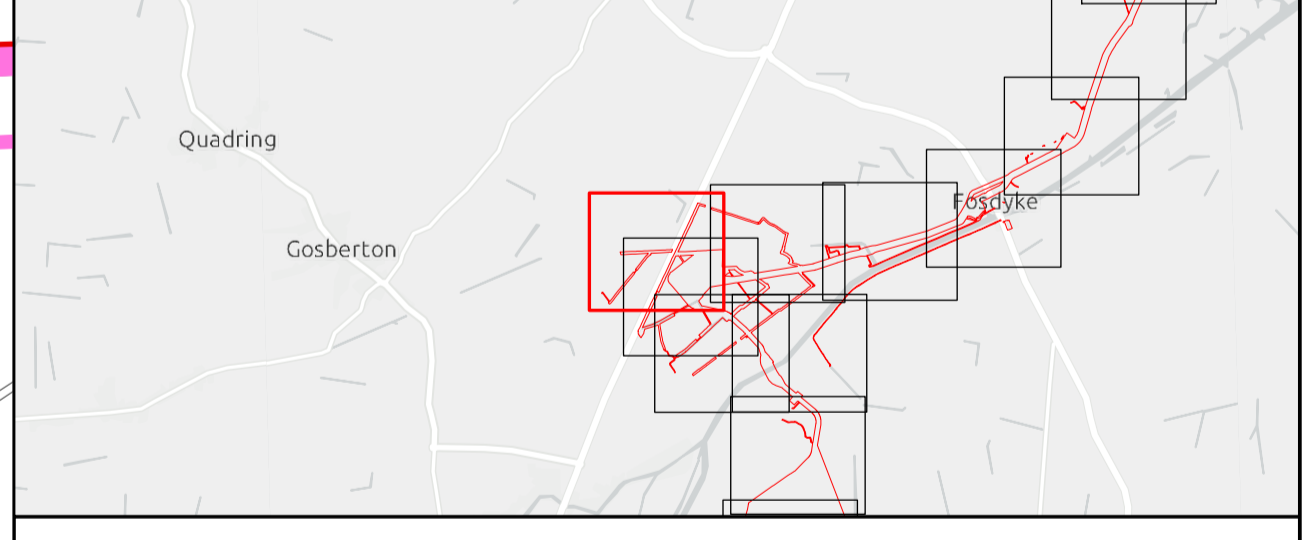
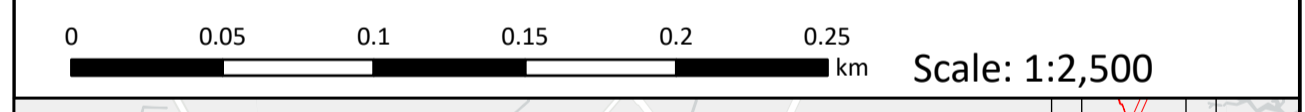


- Legend**
- Order Limits
 - Sheet Extent
 - Enabling Access Point (EA)
 - Permanent Access Track
 - Enabling Access Track
 - Onshore Substation

Source:
 Contains Esri Community Maps Contributors, Esri UK, Esri, TomTom, Garmin, Foursquare, GeoTechnologies, Inc, METI/NASA, USGS, Esri UK, Esri, TomTom, Garmin, Foursquare, GeoTechnologies, Inc, METI/NASA, USGS.
 Based upon the Ordnance Survey Map with the sanction of the controller of HM Stationery Office. Crown Copyright Reserved. © OS Licence No. 0100031673

Notes: Status:
Pre-examination Update

Onshore Coordinate System
 Datum: OSGB 1936
 Spheroid: Airy 1830
 Projection: British National Grid
 Central Meridian: 2 W
 Vertical Reference: Newlyn




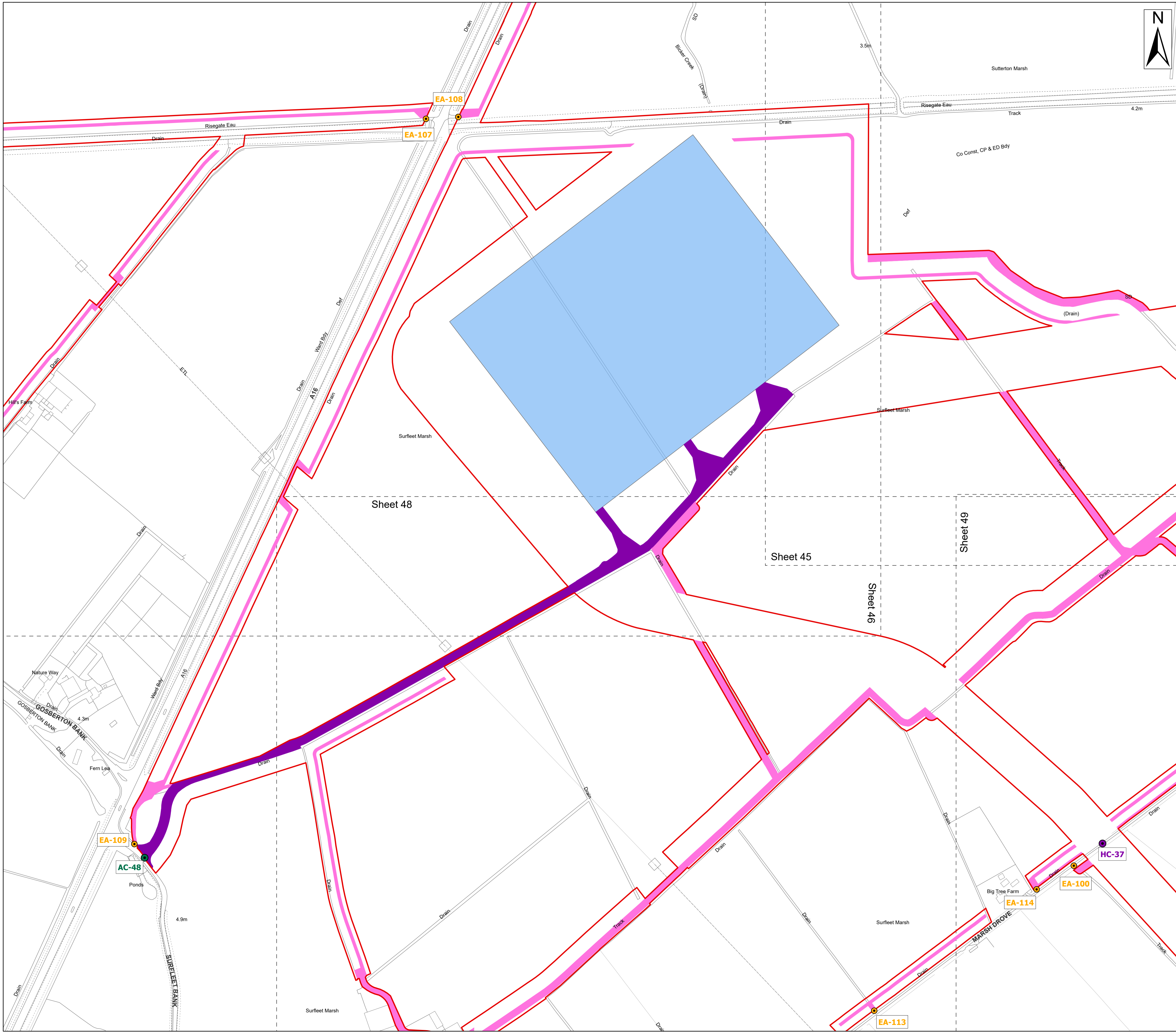
Outer Dowsing Offshore Wind 2.9 Access to Works Plan V2 DCO Application

Drawing No: PP1-ODOW-DEV-CS-PLN-0019_02

Drawing: 46 of 51			Page Size: A1		
Rev No:	Date	Description	Drawn	Checked	Approved
1.0	March 2024	DCO Application Issue	GC	ODOW	ODOW
2.0	June 2024	Response to Section 51 Advice	GC	ODOW	ODOW



This document may only be used for the purpose for which it was commissioned and in accordance with the terms of engagement for that commission. Unauthorised use of this document in any form whatsoever is prohibited.

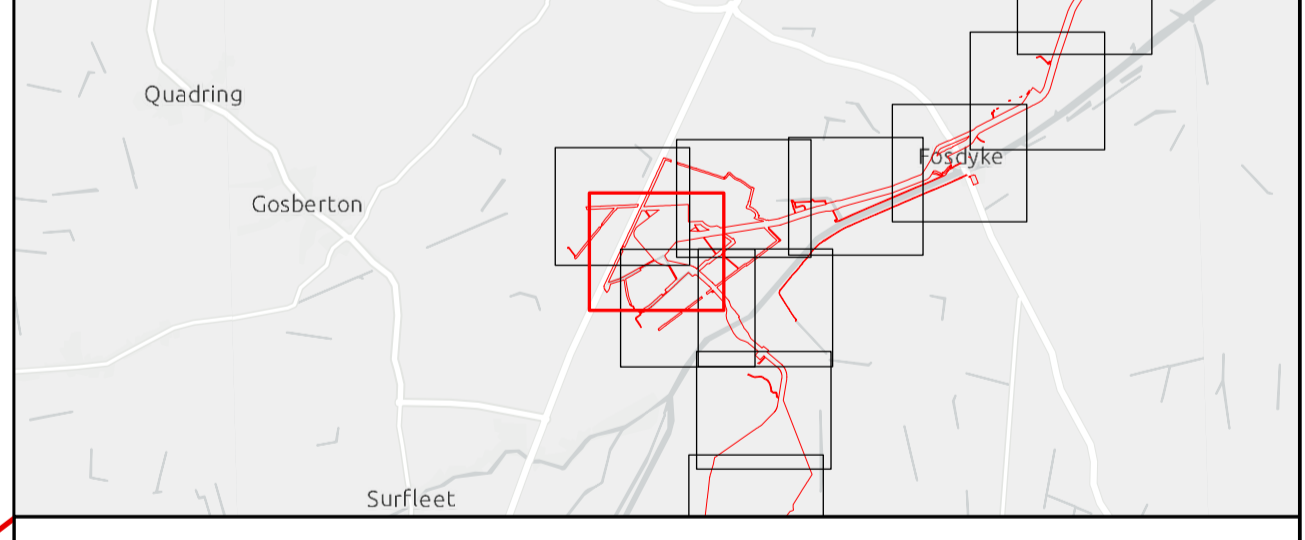
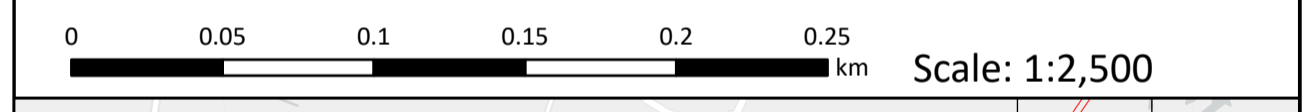


- Legend**
- Order Limits
 - Sheet Extent
 - Construction Access Point (AC)
 - Haul Road Crossing (HC)
 - Enabling Access Point (EA)
 - Permanent Access Track
 - Enabling Access Track
 - Onshore Substation

Source:
 Contains Esri Community Maps Contributors, Esri UK, Esri, TomTom, Garmin, Foursquare, GeoTechnologies, Inc, METI/NASA, USGS, Esri UK, Esri, TomTom, Garmin, Foursquare, GeoTechnologies, Inc, METI/NASA, USGS.
 Based upon the Ordnance Survey Map with the sanction of the controller of HM Stationery Office. Crown Copyright Reserved. © OS Licence No. 0100031673

Notes:	Status: Pre-examination Update
---------------	--

Onshore Coordinate System
 Datum: OSGB 1936
 Spheroid: Airy 1830
 Projection: British National Grid
 Central Meridian: 2 W
 Vertical Reference: Newlyn



Outer Dowsing Offshore Wind 2.9 Access to Works Plan V2 DCO Application

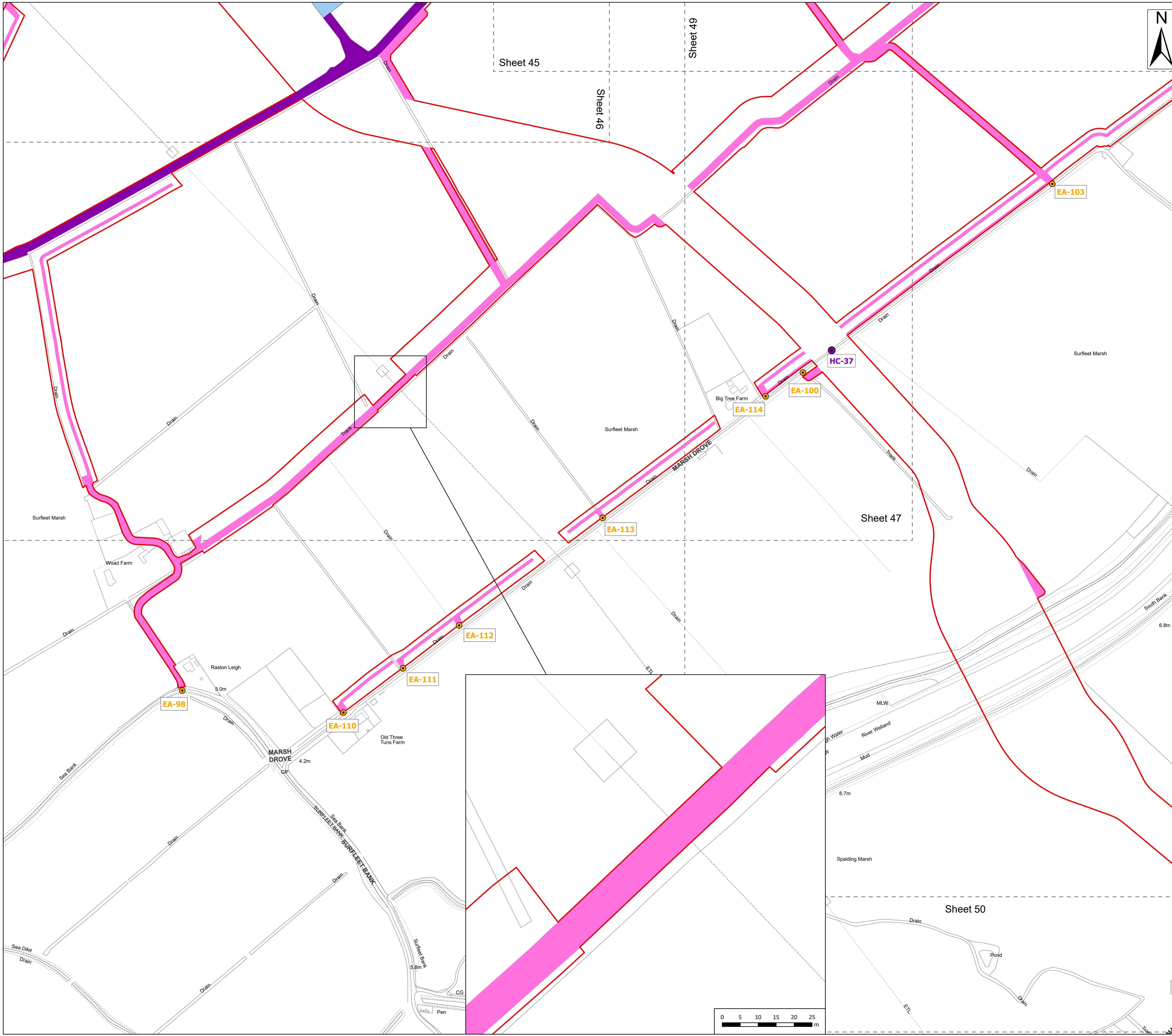
Drawing No: PP1-ODOW-DEV-CS-PLN-0019_02

Drawing: 47 of 51 Page Size: A1

Rev No:	Date	Description	Drawn	Checked	Approved
1.0	March 2024	DCO Application Issue	GC	ODOW	ODOW
2.0	June 2024	Response to Section 51 Advice	GC	ODOW	ODOW



This document may only be used for the purpose for which it was commissioned and in accordance with the terms of engagement for that commission. Unauthorised use of this document in any form whatsoever is prohibited.

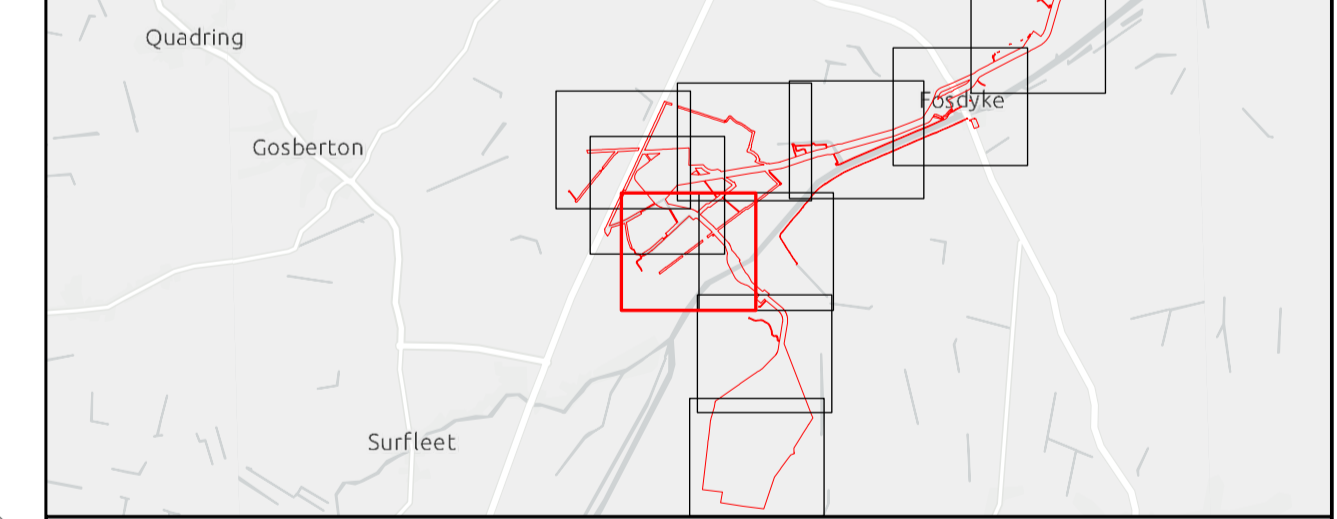


- Legend**
- Order Limits
 - Sheet Extent
 - Haul Road Crossing (HC)
 - Enabling Access Point (EA)
 - Permanent Access Track
 - Enabling Access Track
 - Onshore Substation

Source:
 Contains Esri Community Maps Contributors, Esri UK, Esri, TomTom, Garmin, Foursquare, GeoTechnologies, Inc, METI/NASA, USGS, Esri UK, Esri, TomTom, Garmin, Foursquare, GeoTechnologies, Inc, METI/NASA, USGS.
 Based upon the Ordnance Survey Map with the sanction of the controller of HM Stationary Office. Crown Copyright Reserved. © OS Licence No. 0100031673

Notes:	Status: Pre-examination Update
---------------	--

Onshore Coordinate System
 Datum: OSGB 1936
 Spheroid: Airy 1830
 Projection: British National Grid
 Central Meridian: 2 W
 Vertical Reference: Newlyn



Outer Dowsing Offshore Wind 2.9 Access to Works Plan V2 DCO Application

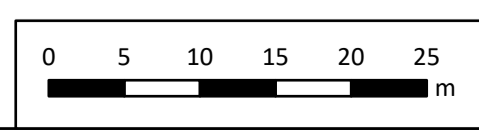
Drawing No: PP1-ODOW-DEV-CS-PLN-0019_02

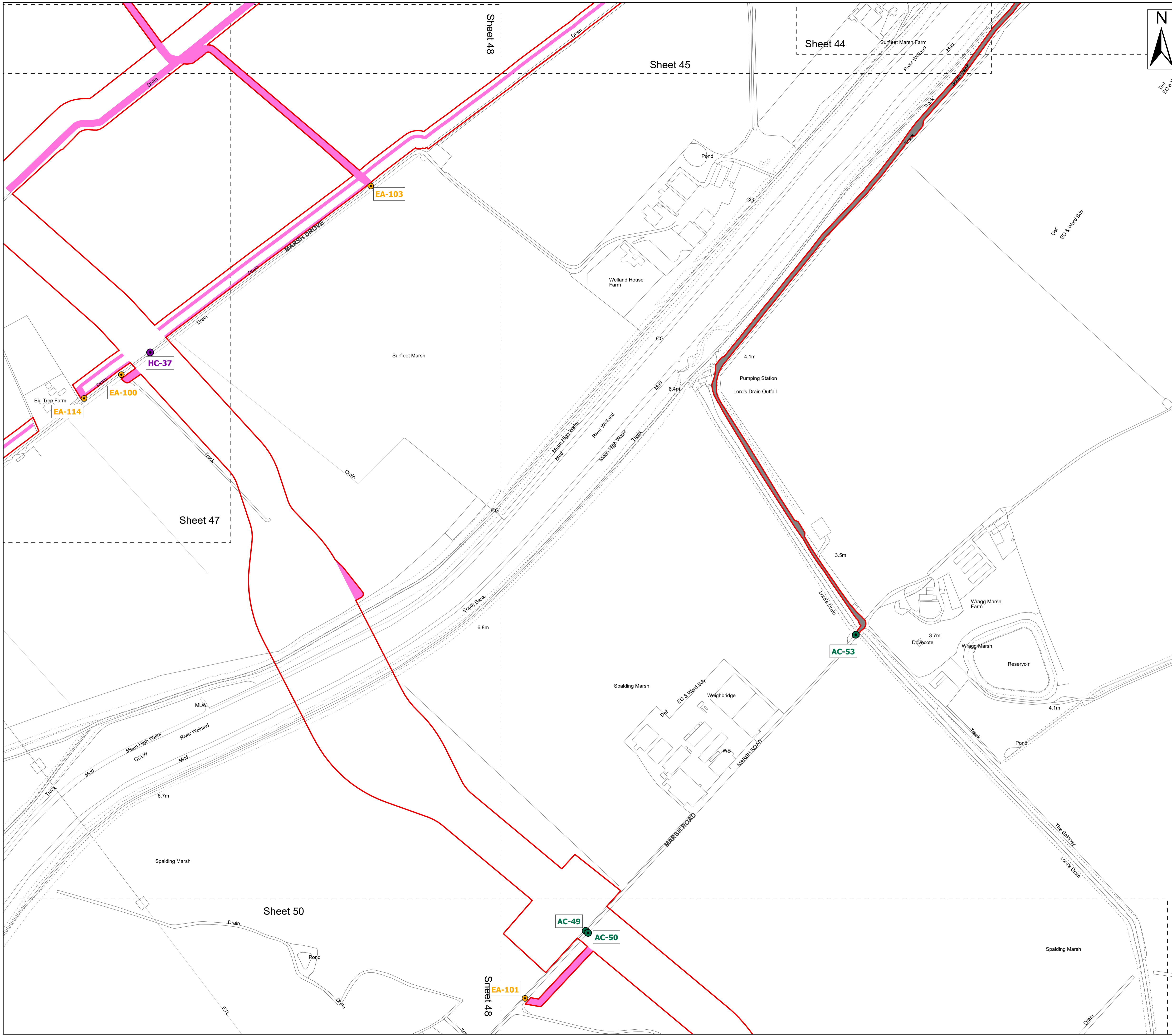
Drawing: 48 of 51 Page Size: A1

Rev No:	Date	Description	Drawn	Checked	Approved
1.0	March 2024	DCO Application Issue	GC	ODOW	ODOW
2.0	June 2024	Response to Section 51 Advice	GC	ODOW	ODOW



This document may only be used for the purpose for which it was commissioned and in accordance with the terms of engagement for that commission. Unauthorised use of this document in any form whatsoever is prohibited.





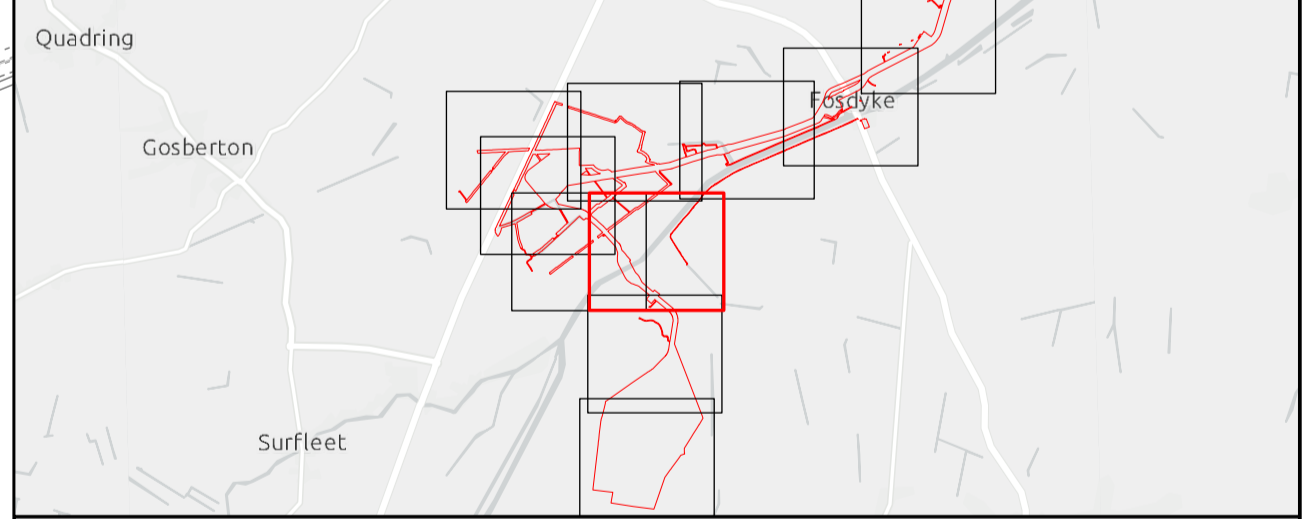
Legend

- Order Limits
- Sheet Extent
- Construction Access Point (AC)
- Haul Road Crossing (HC)
- Enabling Access Point (EA)
- Temporary Access Track
- Enabling Access Track

Source:
 Contains Esri Community Maps Contributors, Esri UK, Esri, TomTom, Garmin, Foursquare, GeoTechnologies, Inc, METI/NASA, USGS, Esri UK, Esri, TomTom, Garmin, Foursquare, GeoTechnologies, Inc, METI/NASA, USGS.
 Based upon the Ordnance Survey Map with the sanction of the controller of HM Stationery Office. Crown Copyright Reserved. © OS Licence No. 0100031673

Notes:	Status: Pre-examination Update
--------	-----------------------------------

Onshore Coordinate System
 Datum: OSGB 1936
 Spheroid: Airy 1830
 Projection: British National Grid
 Central Meridian: 2 W
 Vertical Reference: Newlyn



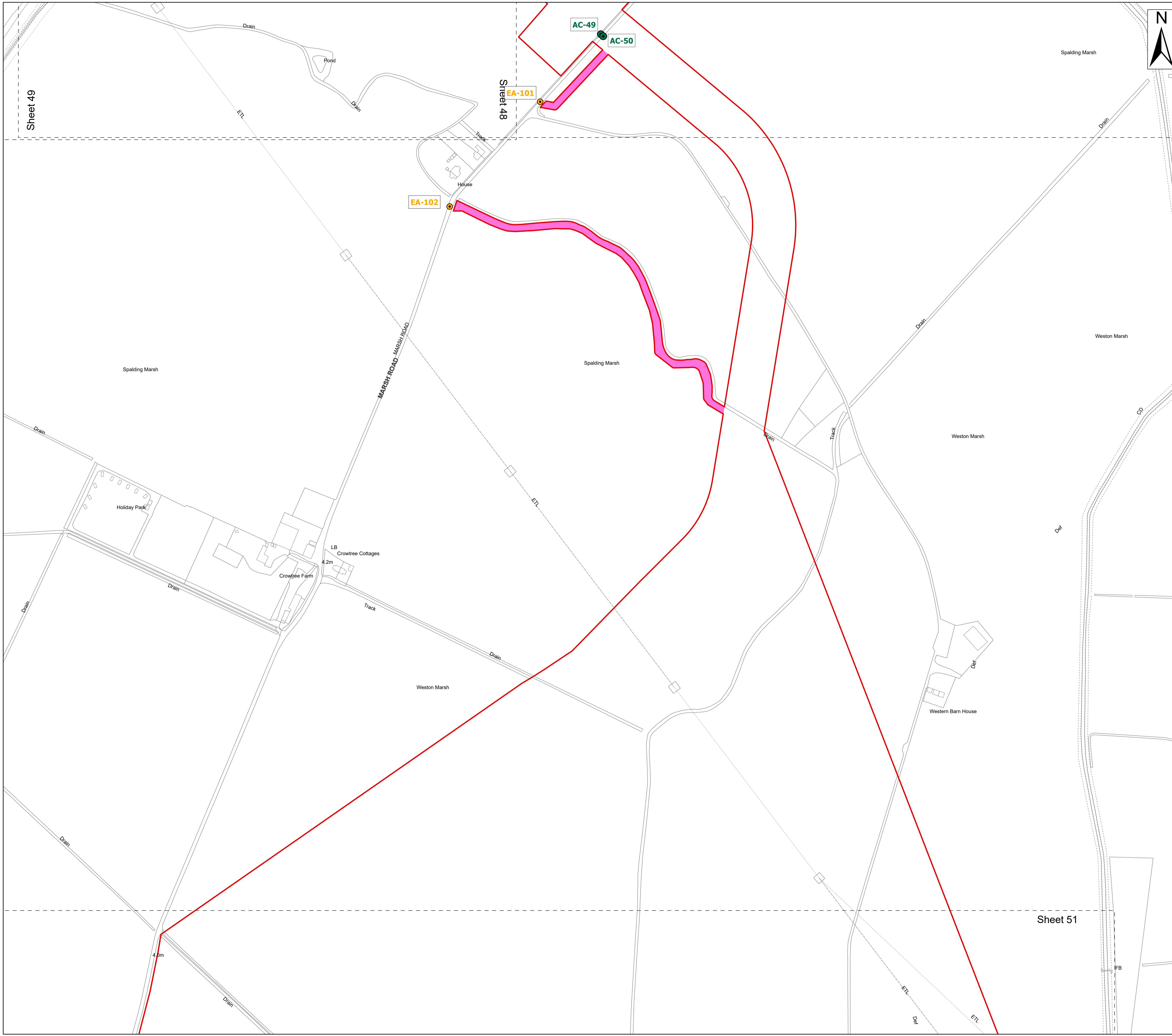
Outer Dowsing Offshore Wind 2.9 Access to Works Plan V2 DCO Application

Drawing No: PP1-ODOW-DEV-CS-PLN-0019_02

Drawing: 49 of 51			Page Size: A1		
Rev No:	Date	Description	Drawn	Checked	Approved
1.0	March 2024	DCO Application Issue	GC	ODOW	ODOW
2.0	June 2024	Response to Section 51 Advice	GC	ODOW	ODOW



This document may only be used for the purpose for which it was commissioned and in accordance with the terms of engagement for that commission. Unauthorised use of this document in any form whatsoever is prohibited.



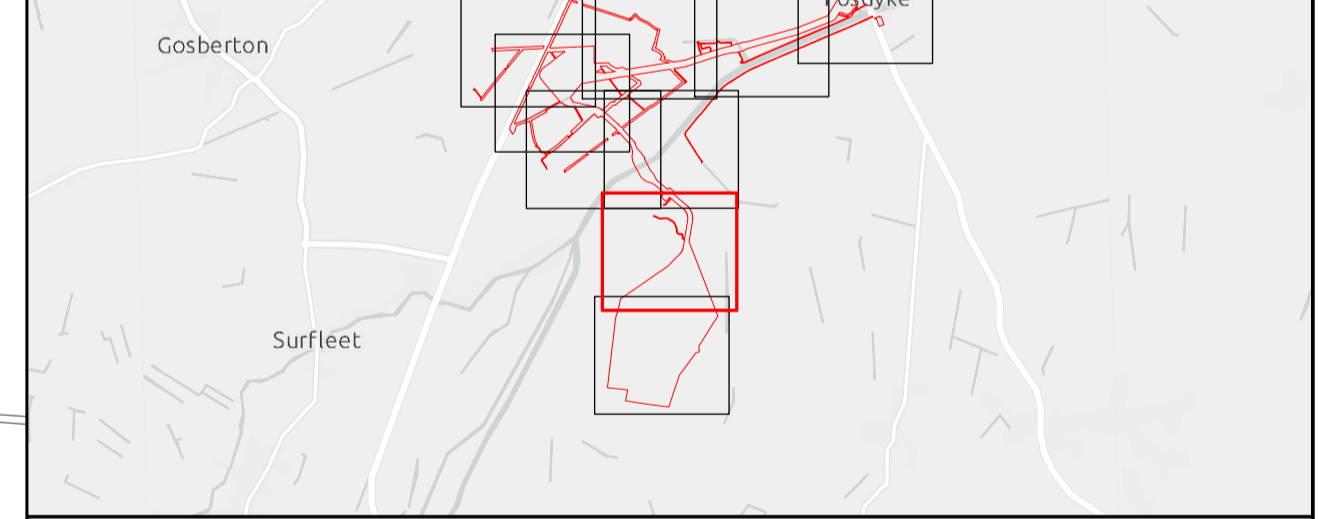
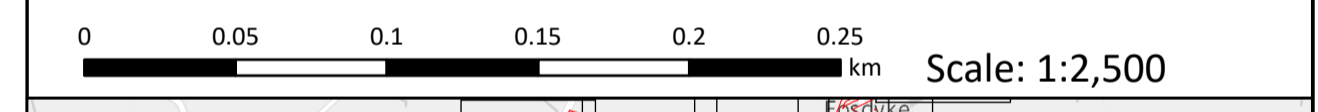
Legend

- Order Limits
- Sheet Extent
- Construction Access Point (AC)
- Enabling Access Point (EA)
- Enabling Access Track

Source:
 Contains Esri Community Maps Contributors, Esri UK, Esri, TomTom, Garmin, Foursquare, GeoTechnologies, Inc, METI/NASA, USGS, Esri UK, Esri, TomTom, Garmin, Foursquare, GeoTechnologies, Inc, METI/NASA, USGS.
 Based upon the Ordnance Survey Map with the sanction of the controller of HM Stationery Office. Crown Copyright Reserved. © OS Licence No. 0100031673

Notes:	Status: Pre-examination Update
---------------	--

Onshore Coordinate System
 Datum: OSGB 1936
 Spheroid: Airy 1830
 Projection: British National Grid
 Central Meridian: 2 W
 Vertical Reference: Newlyn



Outer Dowsing Offshore Wind 2.9 Access to Works Plan V2 DCO Application

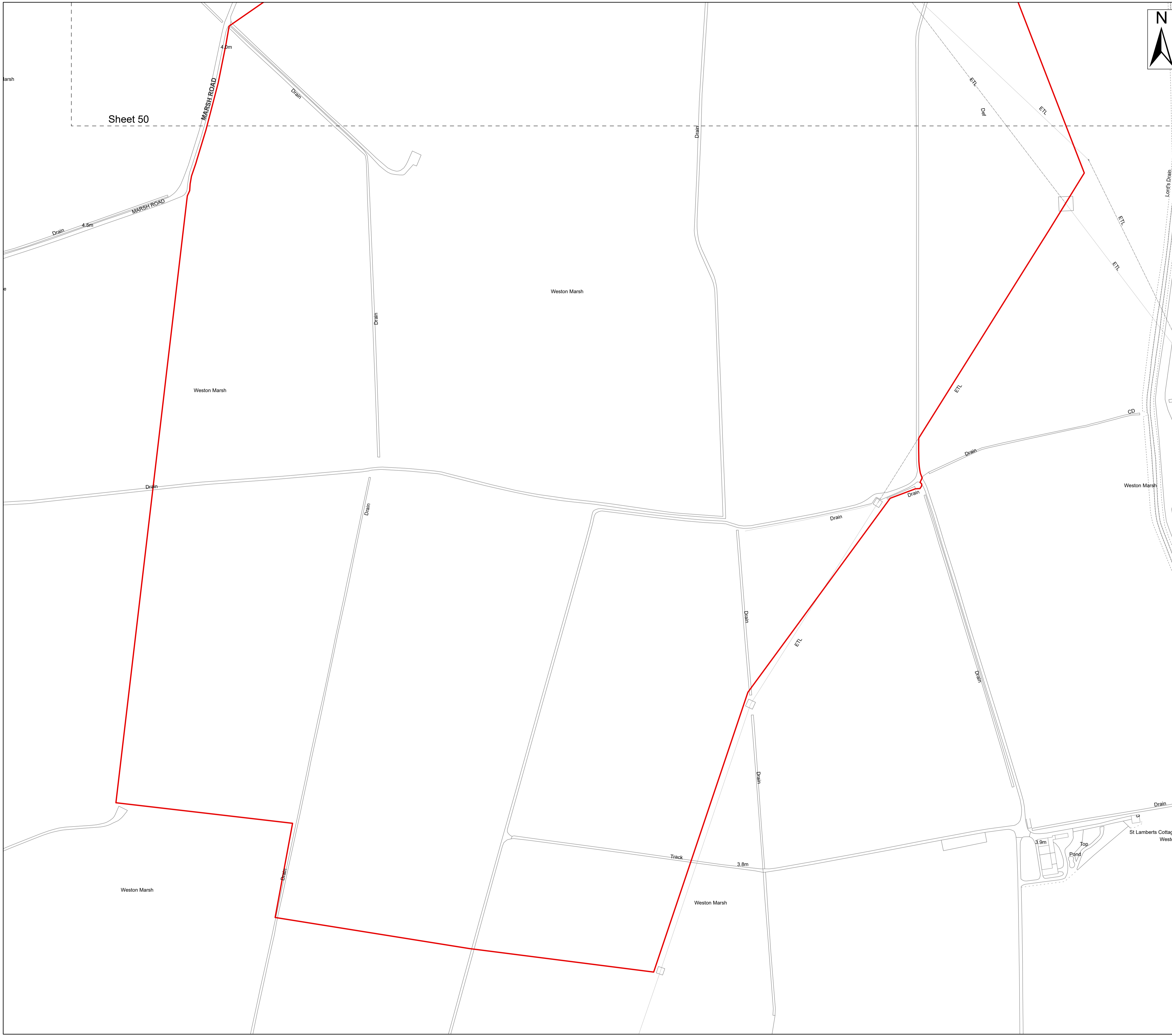
Drawing No: PP1-ODOW-DEV-CS-PLN-0019_02

Drawing: 50 of 51 Page Size: A1

Rev No:	Date	Description	Drawn	Checked	Approved
1.0	March 2024	DCO Application Issue	GC	ODOW	ODOW
2.0	June 2024	Response to Section 51 Advice	GC	ODOW	ODOW



This document may only be used for the purpose for which it was commissioned and in accordance with the terms of engagement for that commission. Unauthorised use of this document in any form whatsoever is prohibited.

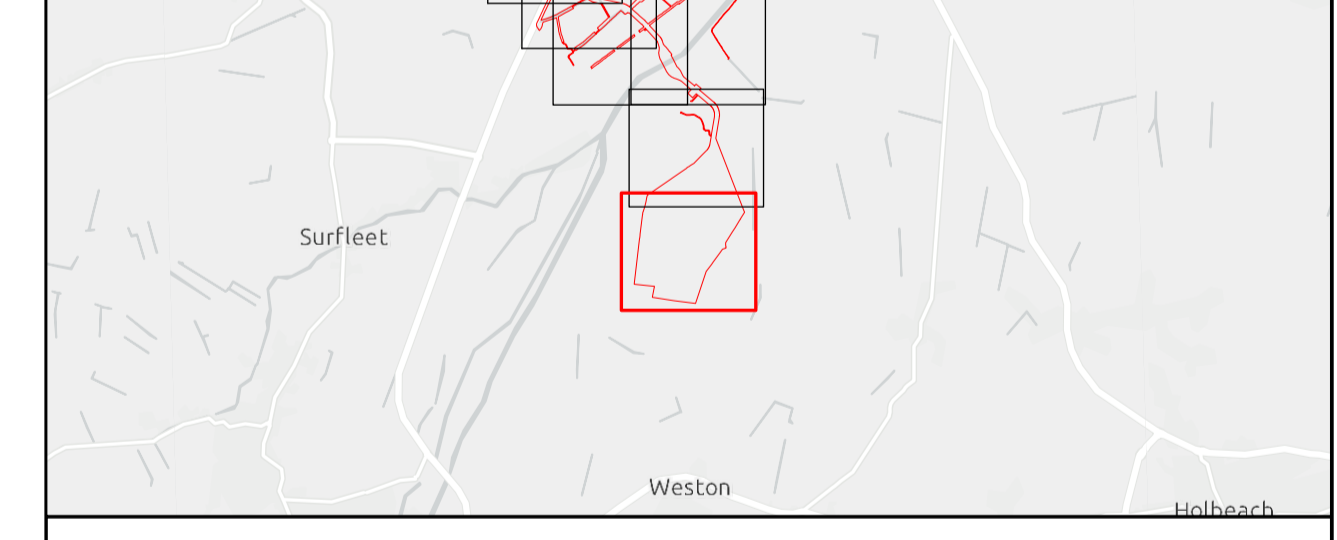
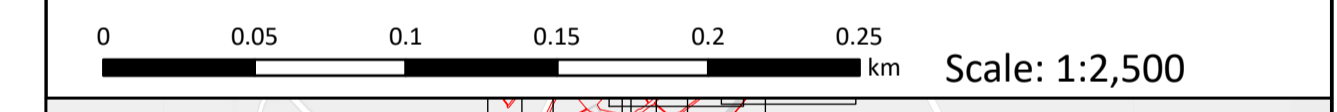


Legend
 Order Limits
 Sheet Extent

Source:
 Contains Esri Community Maps Contributors, Esri UK, Esri, TomTom, Garmin, Foursquare, GeoTechnologies, Inc, METI/NASA, USGS, Esri UK, Esri, TomTom, Garmin, Foursquare, GeoTechnologies, Inc, METI/NASA, USGS.
 Based upon the Ordnance Survey Map with the sanction of the controller of HM Stationery Office. Crown Copyright Reserved. © OS Licence No. 0100031673

Notes:	Status: Pre-examination Update
--------	-----------------------------------

Onshore Coordinate System
 Datum: OSGB 1936
 Spheroid: Airy 1830
 Projection: British National Grid
 Central Meridian: 2 W
 Vertical Reference: Newlyn



Outer Dowsing Offshore Wind 2.9 Access to Works Plan V2 DCO Application

Drawing No: PP1-ODOW-DEV-CS-PLN-0019_02

Drawing: 51 of 51 Page Size: A1

Rev No:	Date	Description	Drawn	Checked	Approved
1.0	March 2024	DCO Application Issue	GC	ODOW	ODOW
2.0	June 2024	Response to Section 51 Advice	GC	ODOW	ODOW



This document may only be used for the purpose for which it was commissioned and in accordance with the terms of engagement for that commission. Unauthorised use of this document in any form whatsoever is prohibited.